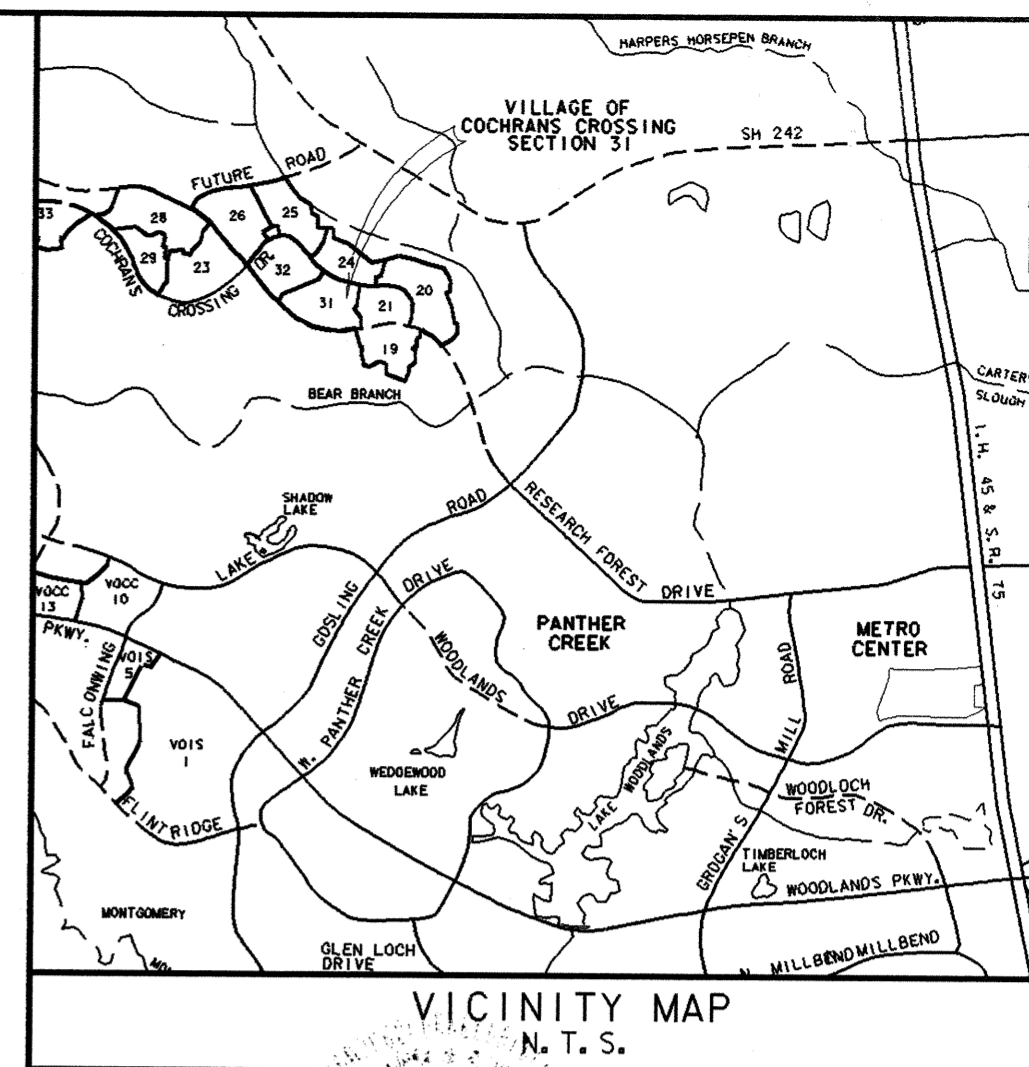




SCALE: 1" = 300'



2074 V.C. 10/21/91

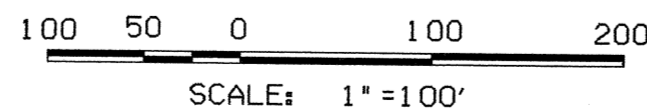
THE WOODLANDS VILLAGE OF COCHRANS CROSSING SECTION 31


BEING 49.50 ACRES OUT OF THE
HENRY BLOOD SURVEY ABSTRACT 101
MONTGOMERY COUNTY, TEXAS

OWNER: THE WOODLANDS CORPORATION
2201 TIMBERLOCH PLACE
THE WOODLANDS, TEXAS 77380

3 BLOCKS 151 LOTS
6 RESERVES
7.27 ACRES IN RESERVE

SCALE: 1" = 100'



ENGINEERS: Litchter/Jameson & Associates, Inc. 
CONSULTING ENGINEERS AND PLANNERS

ELEVEN-ONE-ELEVEN BROOKLET DRIVE, SUITE 100, HOUSTON, TEXAS 77099-3596,
713/561-5190

DATE: FEBRUARY 1991

9205649

CAB. G SHEET 024B

SHEET 1 OF 4

FP14-7

3104720431-06

05AZ1201_1031FPWOOD31.DGN
05-28-91 06:51:13

STATE OF TEXAS
COUNTY OF MONTGOMERY

WE, ROGER L. GALATAS AND G. DAVID BUMGARDNER, PRESIDENT AND SECRETARY RESPECTIVELY OF THE WOODLANDS CORPORATION, OWNER OF THE PROPERTY SUBDIVIDED IN THE ABOVE AND FOREGOING MAP OF THE WOODLANDS VILLAGE OF COCHRANS CROSSING SECTION 31, DO HEREBY MAKE SUBDIVISION OF SAID PROPERTY FOR AND ON BEHALF OF SAID THE WOODLANDS CORPORATION, ACCORDING TO THE LINES, STREETS, LOTS, ALLEYS, PARKS, BUILDING LINES AND EASEMENTS, THEREON SHOWN AND DESIGNATE SAID SUBDIVISION AS THE WOODLANDS VILLAGE OF COCHRANS CROSSING SECTION 31 LOCATED IN THE HENRY BLOOD SURVEY, ABSTRACT 101, MONTGOMERY COUNTY, TEXAS AND ON BEHALF OF SAID THE WOODLANDS CORPORATION, AND DEDICATE TO PUBLIC USE, AS SUCH, THE STREETS, ALLEYS, PARKS AND EASEMENTS SHOWN THEREON FOREVER, AND DO HEREBY WAIVE ANY CLAIMS FOR DAMAGES OCCASIONED BY THE ESTABLISHING OF GRADES AS APPROVED FOR THE STREETS AND ALLEYS DEDICATED, OR OCCASIONED BY THE ALTERATION OF THE SURFACE OF ANY PORTION OF STREETS OR ALLEYS TO CONFORM TO SUCH GRADES, AND DO HEREBY BIND OURSELVES, OUR SUCCESSORS AND ASSIGNS TO WARRANT AND FOREVER DEFEND THE TITLE TO THE LAND SO DEDICATED.

THIS IS TO CERTIFY THAT WE, ROGER L. GALATAS AND G. DAVID BUMGARDNER, PRESIDENT AND SECRETARY RESPECTIVELY OF THE WOODLANDS CORPORATION, OWNER OF THE PROPERTY SUBDIVIDED IN THE ABOVE AND FOREGOING MAP OF THE WOODLANDS VILLAGE OF COCHRANS CROSSING SECTION 31, HAVE COMPLIED OR WILL COMPLY WITH ALL REGULATIONS HERETOFORE ON FILE WITH THE MONTGOMERY COUNTY ENGINEER AND ADOPTED BY THE COMMISSIONERS' COURT OF MONTGOMERY COUNTY, TEXAS.

FURTHER, OWNER HAS DEDICATED AND BY THESE PRESENTS DOES DEDICATE TO THE USE OF THE PUBLIC FOR PUBLIC UTILITY PURPOSES FOREVER UNOBSTRUCTED AERIAL EASEMENTS. THE AERIAL EASEMENTS SHALL EXTEND HORIZONTALLY AN ADDITIONAL ELEVEN FEET, SIX INCHES (11' 6") FOR TEN FEET (10' 0") PERIMETER GROUND EASEMENTS OR FIVE FEET SIX INCHES (5' 6") FOR SIXTEEN FEET (16' 0") PERIMETER GROUND EASEMENTS, FROM A PLANE SIXTEEN FEET (16' 0") ABOVE GROUND LEVEL UPWARD, LOCATED ADJACENT TO AND ADJOINING SAID PUBLIC UTILITY EASEMENTS THAT ARE DESIGNATED WITH AERIAL EASEMENTS (U.E. & A.E.) AS INDICATED AND DEPICTED HEREON, WHEREBY THE AERIAL EASEMENT TOTALS TWENTY ONE FEET, SIX INCHES (21' 6") IN WIDTH.

FURTHER, OWNER HAS DEDICATED AND BY THESE PRESENTS DOES DEDICATE TO THE PUBLIC FOR PUBLIC UTILITY PURPOSES FOREVER UNOBSTRUCTED AERIAL EASEMENTS. THE AERIAL EASEMENTS SHALL EXTEND HORIZONTALLY AN ADDITIONAL TEN FEET (10' 0") FOR TEN FEET (10' 0") FOR BACK-TO-BACK GROUND EASEMENTS OR SEVEN FEET (7' 0") FOR SIXTEEN FEET (16' 0") BACK-TO-BACK GROUND EASEMENTS, FROM A PLANE SIXTEEN FEET (16' 0") ABOVE GROUND LEVEL UPWARD, LOCATED ADJACENT TO BOTH SIDES AND ADJOINING SAID PUBLIC UTILITY EASEMENTS THAT ARE DESIGNATED WITH AERIAL EASEMENTS (U.E. & A.E.) AS INDICATED AND DEPICTED HEREON, WHEREBY THE AERIAL EASEMENT TOTALS THIRTY FEET (30' 0") IN WIDTH.

FURTHER, WE, THE WOODLANDS CORPORATION, DO HEREBY DEDICATE FOREVER TO THE PUBLIC A STRIP, A MINIMUM OF LAND FIFTEEN (15) FEET WIDE ON EACH SIDE OF THE CENTERLINE, OF ANY AND ALL GULLIES, RAVINES, DRAWS, SLOUGHS, OR OTHER NATURAL DRAINAGE COURSES LOCATED IN THE SAID SUBDIVISION, AS EASEMENTS FOR DRAINAGE PURPOSES, GIVING MONTGOMERY COUNTY AND/OR ANY OTHER PUBLIC AGENCY THE RIGHT TO ENTER UPON SAID EASEMENTS AT ANY AND ALL TIMES FOR THE PURPOSE OF CONSTRUCTING AND/OR MAINTAINING DRAINAGE WORK AND/OR STRUCTURES.

FURTHER, ALL OF THE PROPERTY SUBDIVIDED IN THE ABOVE AND FOREGOING MAP SHALL BE RESTRICTED IN ITS USE, WHICH RESTRICTIONS SHALL RUN WITH THE TITLE TO THE PROPERTY, AND SHALL BE ENFORCEABLE, AT THE OPTION OF MONTGOMERY COUNTY, BY MONTGOMERY COUNTY OR ANY CITIZEN THEREOF, BY INJUNCTION, AS FOLLOWS:

1. THAT DRAINAGE OF SEPTIC TANKS INTO ROAD, STREET, ALLEY, OR OTHER PUBLIC DITCHES, EITHER DIRECTLY OR INDIRECTLY, IS STRICTLY PROHIBITED.
2. DRAINAGE STRUCTURES UNDER PRIVATE DRIVEWAYS SHALL HAVE A NET DRAINAGE OPENING AREA OF SUFFICIENT SIZE TO PERMIT THE FREE FLOW OF WATER WITHOUT BACKWATER, AND SHALL BE A MINIMUM OF ONE AND THREE QUARTERS (1-3/4) SQUARE FEET (18" DIAMETER PIPE CULVERT).

FURTHER, WE DO HEREBY DECLARE THAT ALL PARCELS OF LAND DESIGNATED AS LOTS ON THIS PLAT ARE ORIGINALLY INTENDED FOR THE CONSTRUCTION OF RESIDENTIAL DWELLING UNITS THEREON AND SHALL BE RESTRICTED FOR SAME UNDER THE TERMS AND CONDITIONS OF SUCH RESTRICTIONS FILED SEPARATELY, UNLESS OTHERWISE NOTED.

FURTHER, OWNER DOES HEREBY CERTIFY THAT IT IS THE OWNER OF ALL PROPERTY IMMEDIATELY ADJACENT TO THE BOUNDARIES OF THE ABOVE AND FOREGOING PLAT OF THE WOODLANDS VILLAGE OF COCHRANS CROSSING SECTION 31 WHERE BUILDING SETBACK LINES OR PUBLIC UTILITY EASEMENTS ARE TO BE ESTABLISHED OUTSIDE THE BOUNDARIES OF THE ABOVE AND FOREGOING PLAT AND DOES HEREBY MAKE AND ESTABLISH ALL BUILDING SETBACK LINES AND DEDICATES TO THE USE OF THE PUBLIC FOREVER ALL PUBLIC UTILITY EASEMENTS SHOWN IN SAID ADJACENT ACREAGE.

IN TESTIMONY WHEREOF, THE WOODLANDS CORPORATION HAS CAUSED THESE PRESENTS TO BE SIGNED BY ROGER L. GALATAS, ITS PRESIDENT, THEREUNTO AUTHORIZED, ATTESTED BY ITS SECRETARY, G. DAVID BUMGARDNER, THIS 18th DAY OF August, 1991.

ATTEST: G. David Bumgardner THE WOODLANDS CORPORATION
G. DAVID BUMGARDNER, SECRETARY BY Roger L. Galatas
ROGER L. GALATAS, PRESIDENT

STATE OF TEXAS
COUNTY OF MONTGOMERY

BEFORE ME, THE UNDERSIGNED AUTHORITY, ON THIS DAY PERSONALLY APPEARED ROGER L. GALATAS, PRESIDENT, AND G. DAVID BUMGARDNER, SECRETARY OF THE WOODLANDS CORPORATION, KNOWN TO ME TO BE THE PERSONS WHOSE NAMES ARE SUBSCRIBED TO THE FOREGOING INSTRUMENT, AND EACH ACKNOWLEDGED TO ME THAT THEY EXECUTED THE SAME FOR THE PURPOSES AND CONSIDERATIONS THEREIN EXPRESSED, AND IN THE CAPACITY THEREIN AND HEREIN SET OUT, AND AS THE ACT AND DEED OF SAID CORPORATION.

GIVEN UNDER MY HAND AND SEAL OF OFFICE, THIS 18th DAY OF August, 1991.

Kathy L. Leibull
NOTARY PUBLIC IN AND FOR THE STATE OF TEXAS
MY COMMISSION EXPIRES 9-19-92
KATHY L. LEIBULL
Notary Public, State of Texas
My Commission Expires 9-19-92


I, JOHN G. DAVIDSON, AM REGISTERED UNDER THE LAWS OF THE STATE OF TEXAS TO PRACTICE THE PROFESSION OF SURVEYING AND HEREBY CERTIFY THAT THE ABOVE SUBDIVISION IS TRUE AND CORRECT, WAS PREPARED FROM AN ACTUAL SURVEY OF THE PROPERTY MADE UNDER MY SUPERVISION ON THE GROUND, THAT THE ELEVATION BENCHMARK REFLECTED ON THE FACE OF THE PLAT WAS ESTABLISHED AS REQUIRED BY REGULATION; THAT ALL CORNERS AND ANGLE POINTS OF THE BOUNDARIES OF THE ORIGINAL TRACT TO BE SUBDIVIDED OF REFERENCE HAVE BEEN MARKED WITH IRON RODS HAVING A DIAMETER OF NOT LESS THAN FIVE-EIGHTHS OF AN INCH (5/8") AND A LENGTH OF NOT LESS THAN THREE FEET (3'); AND THAT THE PLAT BOUNDARY CORNERS HAVE BEEN TIED TO THE NEAREST SURVEY CORNER.



John G. Davidson
PRINT NAME: JOHN G. DAVIDSON
TEXAS REGISTRATION: 1792

THIS IS TO CERTIFY THAT THE HOUSTON PLANNING AND ZONING COMMISSION OF THE CITY OF HOUSTON, TEXAS HAS APPROVED THIS PLAT AND SUBDIVISION OF THE WOODLANDS, VILLAGE OF COCHRANS CROSSING SECTION 31 IN CONFORMANCE WITH THE LAWS OF THE STATE OF TEXAS AND THE ORDINANCES OF THE CITY OF HOUSTON AS SHOWN HEREON AND AUTHORIZED THE RECORDING OF THIS PLAT, THIS 20th DAY OF February, 1991.

BY: Marvin Katz CHAIRMAN
Donna H. Kristaponis SECRETARY



I, J.D. BLANTON, COUNTY ENGINEER OF MONTGOMERY COUNTY, TEXAS, DO HEREBY CERTIFY THAT THE PLAT OF THIS SUBDIVISION COMPLIES WITH ALL OF THE EXISTING RULES AND REGULATIONS OF THIS OFFICE AS ADOPTED BY THE MONTGOMERY COUNTY COMMISSIONERS' COURT.

I FURTHER CERTIFY THAT THE PLAT OF THIS SUBDIVISION COMPLIES WITH REQUIREMENTS FOR INTERNAL SUBDIVISION DRAINAGE AS ADOPTED BY THE MONTGOMERY COUNTY COMMISSIONERS' COURT. HOWEVER, NO CERTIFICATION IS HEREBY GIVEN AS TO THE EFFECT OF DRAINAGE FROM THIS SUBDIVISION TO THE INTERCEPTING DRAINAGE ARTERY OR PARENT STREAM OR ANY OTHER AREA OF SUBDIVISION WITHIN THE WATERSHED.

J.D. Blanton
J.D. BLANTON
MONTGOMERY COUNTY ENGINEER

APPROVED BY THE COMMISSIONERS' COURT OF MONTGOMERY COUNTY, TEXAS, THIS 22nd DAY OF February, 1991.


John Martin COMMISSIONER, PRECINCT 1
Malcolm Purvis COMMISSIONER, PRECINCT 2
Alan B. Sadler COUNTY JUDGE
Ed Chance COMMISSIONER, PRECINCT 3
Charles Hayden COMMISSIONER, PRECINCT 4

THE STATE OF TEXAS
COUNTY OF MONTGOMERY

I, ROY HARRIS, CLERK OF THE COUNTY COURT OF MONTGOMERY COUNTY, TEXAS, DO HEREBY CERTIFY THAT THE WITHIN INSTRUMENT WITH ITS CERTIFICATE OF AUTHENTICATION WAS FILED FOR REGISTRATION IN MY OFFICE ON February 3, 1991 AT 10:00 O'CLOCK P.M. AND DULY RECORDED ON February 4, 1991 AT 10:00 O'CLOCK A.M. IN CABINET 2, SHEET 0258-0259, OF RECORD OF FOR SAID COUNTY.

WITNESS MY HAND AND SEAL OF OFFICE, AT CONROE, MONTGOMERY COUNTY, TEXAS, THE DAY AND DATE LAST ABOVE WRITTEN.

Roy Harris
ROY HARRIS, CLERK, COUNTY COURT
MONTGOMERY COUNTY, TEXAS



CURVE TABLE						
CURVE	RADIUS	TANGENT	CHORD	ARC	DELTA	CHORD BEARING
1	1935.00	1000.20	1777.04	1846.28	54°40'08"	N-71-35-55-W
2	320.00	39.67	78.74	78.94	14°08'02"	N-14-37-51-W
3	25.00	35.93	41.04	46.14	110°20'03"	N-76-51-54-W
4	25.00	21.73	32.80	35.78	81°59'28"	N-06-58-21-E
5	25.00	30.89	38.87	44.52	102°02'00"	S-85-02-23-E
6	1470.00	56.68	113.29	113.31	04°25'00"	N-41-44-07-E
7	25.00	24.45	34.96	38.71	86°43'08"	N-04-49-57-W
8	2435.00	62.41	1260.15	1295.39	30°28'59"	S-84-25-55-E
9	1885.00	180.58	359.52	360.07	10°56'40"	N-88-24-59-W
10	1775.00	59.06	118.05	118.07	03°48'41"	S-84-39-49-E
11	100.00	28.93	55.58	56.32	32°16'07"	S-70-26-07-E
12	50.00	*	83.36	215.61	247°03'58"	N-02-09-58-E
13	100.00	31.52	60.13	61.07	34°59'32"	S-76-07-45-W
14	1725.00	55.91	111.77	111.79	03°42'47"	N-84-31-06-W
15	25.00	25.68	35.83	39.94	91°32'30"	N-36-53-27-W
16	25.00	24.86	35.26	39.13	89°40'35"	N-53-43-05-E
17	330.00	289.97	435.65	475.81	82°36'44"	N-57-15-01-E
18	630.00	64.13	127.61	127.83	11°37'31"	N-10-07-53-E
19	420.00	34.06	67.89	67.97	09°16'19"	N-08-57-17-E
20	2465.00	55.20	110.37	110.37	02°33'56"	S-78-23-22-E
21	2465.00	55.05	110.07	110.07	02°33'31"	S-74-25-58-E
22	480.00	38.92	77.59	77.68	09°16'19"	S-08-57-17-W
23	570.00	58.03	115.45	115.65	11°37'31"	S-10-07-53-W
24	270.00	237.25	356.44	389.30	82°36'44"	S-57-15-01-W
25	370.00	196.44	347.01	361.18	59°55'48"	N-53-28-44-W
26	25.00	29.79	38.30	43.63	39°59'41"	N-24-29-01-E
27	575.00	169.85	325.78	330.30	32°54'46"	S-85-03-46-E
28	100.00	36.01	67.76	69.13	39°36'26"	S-52-48-10-E
29	50.00	*	83.90	214.62	245°56'23"	N-24-01-52-E
30	100.00	23.39	45.56	45.96	26°19'57"	N-85-46-21-W
31	625.00	184.62	354.11	359.02	32°54'46"	N-89-03-46-W
32	25.00	28.10	37.35	42.18	96°40'42"	N-57-10-47-W
33	370.00	4.12	8.24	8.24	01°16'35"	N-08-12-08-W
34	25.00	24.47	34.97	38.73	86°43'08"	N-36-49-09-E
35	575.00	6.19	12.38	12.38	01°14'01"	N-81-49-09-E
36	825.00	179.23	350.29	352.98	24°30'51"	S-85-18-25-E
37	100.00	36.69	68.88	70.32	40°17'31"	S-52-54-13-E
38	50.00	*	83.83	214.74	246°04'25"	N-24-12-20-E
39	100.00	24.61	47.79	48.26	27°38'54"	N-85-00-26-W
40	875.00	141.52	273.41	280.62	18°22'30"	N-80-22-14-W
41	25.00	23.00	33.85	37.18	85°13'12"	N-46-56-53-W
42	50.00	*	100.00	157.08	180°00'00"	S-85-39-43-W
43	25.00	23.63	34.35	37.86	86°46'27"	S-39-02-56-W
44	625.00	5.69	11.39	11.39	01°02'38"	S-81-54-50-W
45	25.00	25.46	35.68	39.73	91°02'39"	N-53-05-10-W
46	2465.00	536.14	1047.79	1095.84	24°32'30"	N-63-26-28-W
47	50.00	89.87	87.38	186.31	121°49'04"	N-45-03-33-E
48	100.00	30.15	57.74	58.57	33°33'26"	N-89-11-22-E
49	825.00	96.29	191.26	191.71	13°18'52"	N-65-45-13-E
50	625.00	68.65	136.47	136.74	12°32'08"	N-65-21-51-E
51	25.00	20.68	31.87	34.56	79°11'46"	N-32-02-02-E
52	430.00	10.87	21.73	21.73	02°53'45"	S-09-00-43-E
53	25.00	22.88	33.76	37.06	84°56'28"	S-32-00-38-W
54	1225.00	36.11	191.64	191.83	08°58'21"	S-69-59-41-W
55	100.00	22.94	44.72	45.10	25°50'31"	S-78-25-46-W
56	50.00	62.03	77.86	89.24	102°15'28"	S-40-13-18-W
57	1885.00	8.23	16.46	16.46	00°30'01"	N-44-30-52-W
58	50.00	61.44	77.56	88.77	101°43'07"	N-89-42-46-E
59	100.00	30.15	57.74	58.57	33°33'26"	N-89-37-55-E
60	875.00	102.13	202.87	203.33	13°18'51"	N-65-45-13-E
61	575.00	53.04	105.63	105.78	10°32'26"	N-64-22-00-E
62	25.00	31.32	39.08	44.85	102°47'56"	S-58-57-49-E
63	25.00	25.96	36.02	40.22	92°09'59"	S-54-57-47-W
64	1725.00	253.01	500.66	502.43	16°41'18"	N-70-36-34-W
65	100.00	36.69	68.89	70.33	40°17'42"	N-42-07-04-W
66	50.00	*	83.93	214.95	245°51'39"	S-35-05-57-W
67	100.00	23.59	45.93	46.34	25°33'08"	S-74-33-18-E
68	1775.00	62.03	123.99	124.02	04°00'11"	S-63-16-50-E
69	1885.00	324.94	640.43	643.55	19°33'40"	N-55-39-01-W
70	50.00	86.52	86.58	104.68	119°57'02"	N-85-32-22-E
71	100.00	36.34	68.31	69.72	39°56'40"	N-45-32-11-E
72	1175.00	52.19	183.82	184.00	08°58'21"	N-69-59-41-E
73	25.00	21.90	32.95	35.97	82°26'17"	S-84-18-00-E
74	430.00	240.14	419.32	438.01	58°21'46"	S-52-15-45-E
75	25.00	25.14	35.46	39.41	90°19'25"	S-36-16-55-E
76	1885.00	218.33	433.76	434.72	13°12'49"	S-72-41-21-E
77	1775.00	201.54	400.52	401.37	12°57'21"	N-72-24-21-W
78	1530.00	69.25	138.35	138.40	05°10'58"	N-42-07-14-E
79	2465.00	135.53	270.66	270.79	06°17'39"	S-54-19-03-E
80	380.00	87.60	133.11	133.80	20°10'27"	N-17-39-04-W
81	25.00	18.31	29.55	31.61	72°27'00"	N-08-29-13-E
82	25.00	24.45	34.96	38.71	86°43'07"	N-83-53-11-E
83	2435.00	503.69	986.50	993.37	23°22'27"	S-63-26-28-E
84	25.00	24.45	34.96	38.71	86°43'08"	S-30-46-08-E
85	2465.00	55.05	110.07	110.07	02°33'31"	N-74-25-58-W
86	2465.00	478.77	939.98	945.77	21°59'00"	N-82-09-43-W
87	25.00	24.45	34.96	38.71	86°43'06"	N-57-56-59-E
88	2435.00	42.12	84.22	84.22	01°58'54"	S-78-40-53-E
89	2465.00	55.20	110.37	110.37	02°33'56"	N-78-23-22-W
90	50.00	10.44	20.43	20.58	23°34'41"	S-27-38-20-E
91	1885.00	8.23	16.46	16.46	00°30'01"	S-44-30-52-E
92	50.00	10.44	20.43	20.58	23°34'41"	S-22-41-47-E
93	1885.00	324.94	640.43	643.55	19°33'40"	S-55-39-02-E
94	1775.00	10.00	20.00	20.00	00°38'44"	S-65-36-18-E
95	1885.00	218.33	433.76	434.72	13°12'49"	S-72-41-21-E
96	1775.00	2.95	5.90	5.90	00°11'25"	S-78-58-44-E
97	25.00	24.12	34.72	38.38	87°57'14"	S-35-05-50-E
98	25.00	25.73	35.86	39.99	91°39'02"	S-54-42-18-W
99	1935.00	61.33	1170.36	1188.97	35°12'21"	N-61-52-02-W
100	1775.00	2.82	5.64	5.64	00°10'55"	S-82-40-01-E
101	1885.00	180.58	359.52	360.07	10°56'40"	S-88-24-59-E
102	1935.00	188.34	374.91	375.50	11°07'07"	N-88-19-46-W
103	25.00	25.73	35.86	39.99	91°39'00"	N-36-56-43-W
104	25.00	24.37	34.90	38.63	88°32'38"	N-53-09-07-E
105	1935.00	65.23	170.30	170.36	05°02'40"	S-83-35-21-W
106	390.00	82.28	160.20	161.63	26°27'32"	S-20-47-37-E
107	400.00	300.76	480.78	515.78	73°52'47"	S-44-30-14-E
108	300.00	263.61	396.05	432.56	82°36'44"	N-57-15-01-E
109	600.00	61.08	121.53	121.74	11°37'31"	N-10-07-53-E
110	450.00	36.49	72.74	72.82	09°16'19"	N-08-57-17-E
111	1500.00	110.69	220.77	220.97	08°28'28"	N-43-44-57-E
112	850.00	99.21	197.08	197.52	13°18'51"	N-65-45-13-E
113	600.00	123.92	242.73	244.41	23°20'22"	N-70-45-58-E
114	850.00	236.57	455.82	461.47	31°06'22"	S-82-00-39-E
115	1200.00	94.15	187.73	187.92	08°58'21"	N-69-59-41-E
116	600.00	177.23	339.94	344.66	32°54'46"	S-89-03-46-E
117	1750.00	470.86	909.38	919.94	30°07'09"	S-74-07-08-E
118	50.00	*	100.00	157.08	180°00'00"	N-49-40-54-W
119	410.00	119.58	229.68	232.71	32°31'13"	S-24-03-31-W
120	360.00	105.00	201.68	204.33	32°31'13"	S-24-03-31-W
121	310.00	90.41	173.60	175.95	32°31'13"	S-24-03-31-W
122	550.00	105.92	208.02	209.28	21°48'05"	S-03-06-09-E
123	500.00	96.29	189.11	190.25	21°48'05"	N-03-06-09-W
124	450.00	86.66	170.20	171.23	21°48'05"	S-03-06-09-E

LINE TABLE		
LINE	BEARING	DISTANCE
1	N-71-35-51-E	60.57
2	N-68-01-23-E	69.09
3	N-07-33-51-W	61.51
4	N-42-01-55-W	60.00
5	N-47-58-05-E	27.39
6	N-34-01-23-W	17.67
7	N-95-58-37-E	50.00
8	N-39-31-37-E	56.90
9	S-10-19-40-W	30.00
10	S-04-47-40-E	139.12
11	S-01-24-17-W	69.60
12	S-81-26-38-E	45.42
13	N-15-56-39-E	78.96
14	N-13-35-26-E	38.80
15	S-13-35-26-W	38.80
16	S-15-56-39-W	78.96
17	S-72-36-23-E	76.91
18	N-04-20-17-W	71.31
19	S-04-20-17-E	70.98
20	N-13-37-21-E	82.64
21	S-68-01-23-W	69.09
22	S-71-57-51-W	60.57
23	S-74-28-52-W	23.98
24	S-08-52-48-W	84.26
25	N-74-28-52-E	26.17
26	N-39-31-37-E	51.47
27	S-13-37-21-W	82.64
28	N-07-33-51-W	69.16
29	N-39-31-37-E	5.43
30	S-13-35-26-W	5.43
31	S-10-19-40-W	30.00
32	N-13-35-26-E	5.43
33	N-45-44-09-E	50.00
34	S-03-53-19-E	50.00
35	N-03-53-19-W	50.00
36	N-01-24-17-E	67.60
37	S-34-01-23-E	69.44
38	N-15-56-39-E	78.96
39	N-13-35-26-E	68.62
40	N-13-35-26-E	35.00
41	N-47-57-47-E	27.49
42	N-39-31-37-E	81.27
43	N-39-31-37-E	35.00
44	S-23-32-32-W	5.00
45	N-24-29-29-W	10.00
46	S-17-23-37-W	9.44
47	S-30-55-36-W	7.89
48	S-71-54-51-W	13.32
49	S-20-10-13-E	5.66
50	S-20-10-13-W	13.81
51	S-60-21-42-E	4.79
52	S-60-21-42-E	11.30
53	S-88-44-00-E	23.67
54	S-	