

STATE OF TEXAS
COUNTY OF HARRIS

WE, THE WOODLANDS LAND DEVELOPMENT COMPANY, L.P., A TEXAS LIMITED PARTNERSHIP, acting by and through The WOODLANDS OPERATING COMPANY, L.P., A TEXAS LIMITED PARTNERSHIP, its authorized agent, acting herein by and through its President Tim Welbes, owner hereinafter referred to as Owners of the 11.78 acre tract described in the above and foregoing map of THE WOODLANDS VILLAGE OF CREEKSIDE PARK SEC 31, do hereby make and establish said subdivision and development plan of said property according to all laws, dedications, restrictions, and notations on said maps or plat or hereby dedicate to the use of the public forever, all streets (except those streets designated as private streets, or permanent easements), alleys, parks, water courses, drains, easements and public places shown thereon for the purposes and considerations therein expressed; and do hereby bind ourselves, our heirs, successors and assigns to warrant and forever defend the title on the land so dedicated.

FURTHER, Owners have dedicated and by these presents do dedicate to the use of the public for public utility purpose forever unobstructed aerial easements. The aerial easements shall extend horizontally an additional eleven feet, six inches (11'6") for ten feet (10') perimeter ground easements or seven feet, six inches (7'6") for fourteen feet (14') perimeter ground easements or five feet, six inches (5'6") for sixteen feet (16') perimeter ground easements, from a plane sixteen feet (16') above the ground level upward, located adjacent to and adjoining said public utility easements that are designated with aerial easements (U.E. and A.E.) as indicated and depicted, hereon, whereby the aerial easement totals twenty one feet, six inches (21'6") in width.

FURTHER, Owners have dedicated and by these presents do dedicate to the use of the public for public utility purpose forever unobstructed aerial easements. The aerial easements shall extend horizontally an additional ten feet (10') for ten feet (10') back-to-back ground easements or eight feet (8') for fourteen feet (14') back-to-back ground easements or seven feet (7') for sixteen feet (16') back-to-back ground easements, from a plane sixteen feet (16') above the ground level upward, located adjacent to both sides and adjoining said public utility easements that are designated with aerial easements (U.E. and A.E.) as indicated and depicted hereon, whereby the aerial easement totals thirty feet (30') in width.

FURTHER, Owners do hereby declare that all parcels of land designated as lots on this plat are originally intended for the construction of single family residential dwelling units thereon and shall be restricted for same under the terms and conditions of such restrictions filed separately.

FURTHER, Owners do hereby covenant and agree that all of the property within the boundaries of this plat is hereby restricted to prevent the drainage of any septic tanks into any public or private street, permanent access easement, road or alley or any drainage ditch, either directly or indirectly.

FURTHER, Owners do hereby dedicate to the public a strip of land fifteen (15) feet wide on each side of the center line of any and all bays, creeks, gullies, ravines, draws, sloughs or other natural drainage courses located in said plat, as easements for drainage purposes, giving the City of Houston, Harris County, or any other governmental agency, the right to enter upon said easement at any and all times for the purpose of construction and maintenance of drainage facilities and structures.

FURTHER, Owners do hereby covenant and agree that all of the property within the boundaries of this plat and adjacent to any drainage easement, ditch, gully, creek or natural drainage way shall hereby be restricted to keep such drainage ways and easements clear of fences, buildings, planting and other obstructions to the operations and maintenance of the drainage facility and that such clearing property shall not be permitted to drain directly into this easement except by means of an approved drainage structure.

FURTHER, Owners certify and covenant that they have complied with and will comply with existing Harris County Road Law, Section 31-C as amended by Chapter 614, Acts of 1973, 63rd Legislature and all other regulations heretofore on file with the Harris County Engineer and adopted by the Commissioners' Court of Harris County.

IN TESTIMONY WHEREOF, THE WOODLANDS OPERATING COMPANY, L.P., A TEXAS LIMITED PARTNERSHIP, acting in its capacity as authorized agent of THE WOODLANDS LAND DEVELOPMENT COMPANY, L.P., A TEXAS LIMITED PARTNERSHIP, has caused these presents to be signed by Tim Welbes, its President, thereunto authorized, this _____ day of _____, 2011.

THE WOODLANDS LAND DEVELOPMENT COMPANY, L.P.,
A Texas Limited Partnership

By: THE WOODLANDS OPERATING COMPANY, L.P.
A Texas Limited Partnership
Its Authorized Agent

By: *Tim Welbes*
Name: Tim Welbes
Title: President

STATE OF TEXAS
COUNTY OF MONTGOMERY

BEFORE ME, the undersigned authority, on this day personally appeared Tim Welbes, President of THE WOODLANDS OPERATING COMPANY, L.P., a Texas Limited Partnership, Authorized Agent of THE WOODLANDS LAND DEVELOPMENT COMPANY, L.P., a Texas Limited Partnership, known to me to be the person whose name is subscribed to the foregoing instrument and acknowledged to me that he executed the same for the purposes and considerations therein expressed, and in the capacity therein and herein set out, and as an act and deed of said limited partnership.

GIVEN UNDER MY HAND AND SEAL OF OFFICE, this _____ day of _____, 2011.



Notary Public in and for the State of Texas
My Commission Expires: 10-20-13

I, Stephen P. Matovich, am registered under the laws of the State of Texas to practice the profession of surveying and hereby certify that the above subdivision is true and correct; was prepared from an actual survey of the property made under my supervision on the ground; that all boundary corners, angle points, points of curvature and other points of reference have been marked with iron (or other suitable permanent metal) pipes or rods having an outside diameter of not less than three (3/4) inch and a length of not less than three (3) feet; and that the plot boundary corners have been tied to the nearest survey corner and NAD83 state plane projections.




Stephen P. Matovich
Registered Professional Land Surveyor
Texas Registration No. 5347

I, Arthur L. Storey, Jr., County Engineer of Harris County, hereby certify that the plot of this subdivision complies with all the existing rules and regulations of this office as adopted by the Harris County Commissioners' Court and that it complies with all applicable provisions of the Harris County Road Law as amended and all other Court adopted drainage requirements.

I, Stan Stanart, County Clerk of Harris County and ex officio clerk of the Harris County Commissioners' Court, do hereby certify that the within instrument was approved at a legally convened meeting of the Harris County Commissioners' Court held on _____, 2011, by an order entered into the minutes of the court.

This is to certify that the Planning Commission of the City of Houston, Texas, has approved this plat and subdivision of THE WOODLANDS VILLAGE OF CREEKSIDE PARK SEC. 31, in conformance with the laws of the State of Texas and the ordinances of the City of Houston as shown hereon and authorized the recording of this plat this _____ day of _____, 2011.


By: *Mark A. Kikenny*
Mark A. Kikenny, Chair
By: *Mariene L. Gatrak*
Mariene L. Gatrak, Secretary



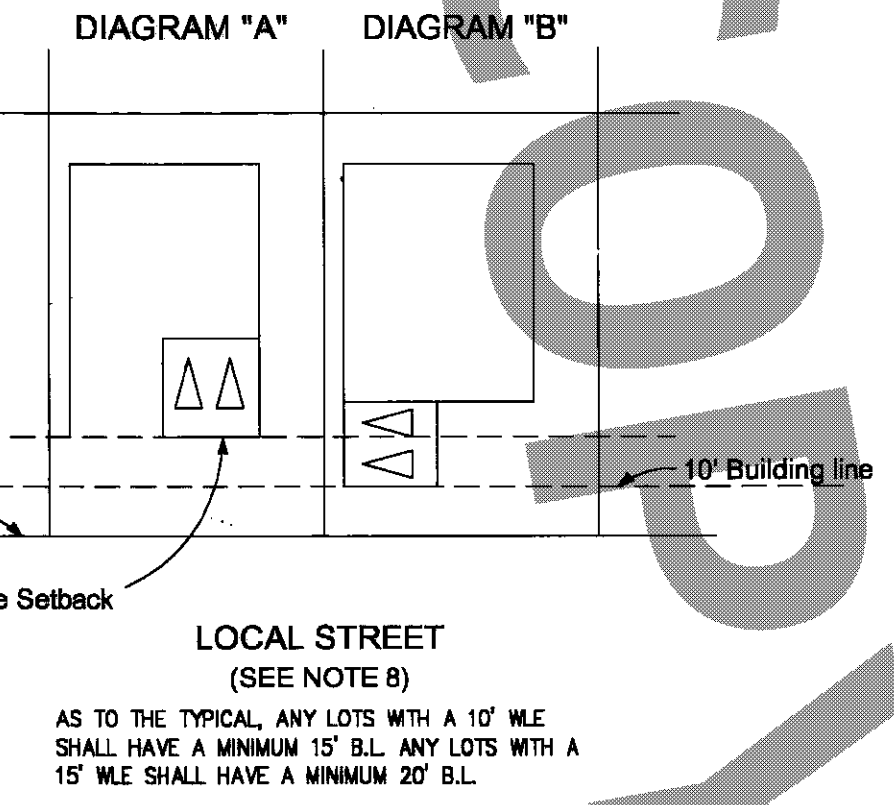
Stan Stanart
County Clerk
of Harris County, Texas
By: *Stan Stanart*
Deputy

I, Stan Stanart, County Clerk of Harris County, do hereby certify that the within instrument with its certificate of authentication was filed for registration in my office on _____, 2012, at _____ o'clock _____ M., and distributed on _____, 2012, at _____ o'clock _____ M., and at Film Code No. _____ of the Map Records of Harris County for said county.

Witness my hand and seal of office, at Houston, the day and date last above written.



Stan Stanart
County Clerk
of Harris County, Texas
By: *Edwina V. Mack*
Deputy EDWINA V. MACK



ANY PROVISION HEREIN WHICH RESTRICTS THE SALE, RENTAL, OR USE OF THE DESCRIBED REAL PROPERTY BECAUSE OF COLOR OR RACE IS INVALID AND UNENFORCEABLE UNDER FEDERAL LAW.

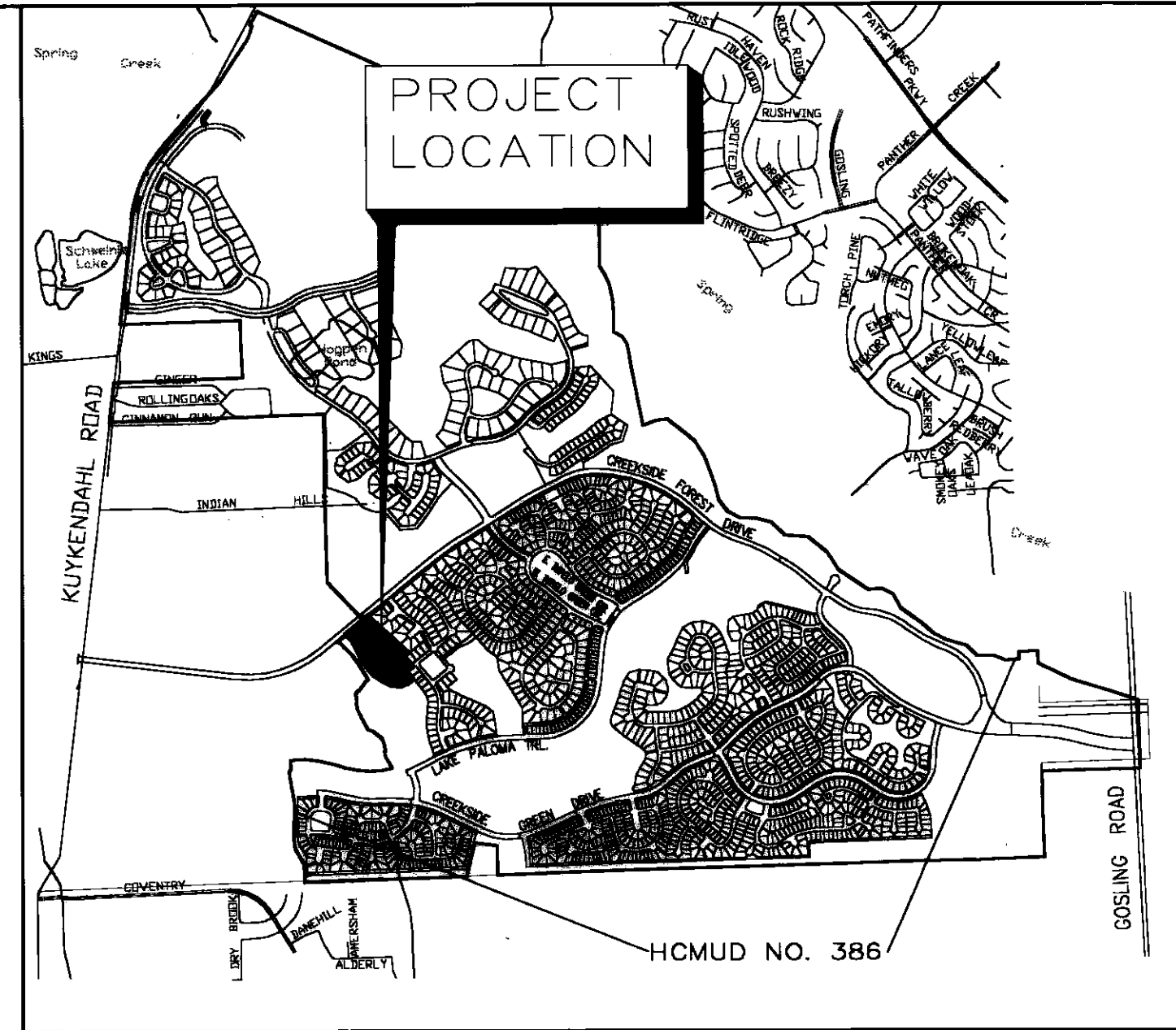
20120181507
4/26/2012 11:02 AM \$600.00
FILED
Stan Stanart
COUNTY CLERK

CURVE TABLE

CURVE	DELTA	RADIUS	LENGTH	TANGENT	CHORD BEARING	CHORD DISTANCE
C1	88°03'50"	125.00'	148.56'	84.47'	S82°27'25"W	138.87'
C2	172°52'37"	598.00'	187.17'	84.36'	S82°27'25"W	188.40'
C3	155°31'11"	598.00'	185.25'	83.16'	N35°11'01"W	184.72'
C4	33°52'47"	598.00'	352.42'	181.53'	N44°10'49"W	347.31'
C5	77°21'08"	25.00'	33.75'	20.01'	N11°28'07"E	31.25'
C6	68°02'50"	150.00'	178.28'	101.36'	S84°49'52"W	187.87'
C7	33°52'47"	821.00'	367.21'	188.15'	N44°10'49"W	381.88'
C8	77°21'08"	50.00'	67.50'	40.02'	N11°28'07"E	62.49'
C9	180°02'00"	50.00'	157.08'	INFINITE	S33°52'37"E	100.00'
C10	77°21'08"	25.00'	33.75'	20.01'	N11°28'07"E	31.25'
C11	75°52'28"	571.00'	79.84'	39.86'	N31°41'10"W	78.57'
C12	87°53'44"	25.00'	42.72'	28.71'	N84°10'48"W	37.71'
C13	180°02'00"	50.00'	157.08'	INFINITE	S43°37'38"E	100.00'
C14	87°53'42"	25.00'	42.71'	28.71'	S82°24'28"E	37.71'
C15	100°55'41"	571.00'	100.84'	50.45'	S58°14'18"E	100.51'
C16	88°03'50"	100.00'	118.85'	87.57'	N84°49'52"E	111.98'

LINE TABLE

LINE	BEARING	LENGTH
L1	S39°36'07"E	30.00'
L2	S50°45'57"W	76.71'
L3	S50°45'57"W	110.00'
L4	S50°45'57"W	108.31'
L5	S87°33'21"W	118.40'
L6	N83°11'16"W	127.15'
L7	N52°39'24"W	87.77'
L8	N46°01'00"W	87.77'
L9	N39°22'27"W	87.77'
L10	N32°43'54"W	80.45'
L11	N42°44'47"W	113.30'
L12	S50°45'57"W	177.30'
L13	N61°07'13"W	78.92'
L14	N27°14'28"W	203.41'
L15	N50°06'40"E	85.83'
L16	N46°52'22"E	225.98'



LOCATION MAP
N.T.S.

- NOTES:
- The coordinates shown hereon are Texas South Central Zone No. 4203 State Plane Grid Coordinates (NAD83) and may be brought to surface by applying the combined scale 1.0000405.
 - B.L. Indicates a building line
U.E. Indicates a utility easement
S.W.R. E.S.M.T. Indicates a storm sewer easement
W.L.E. Indicates a water line easement
S.S.E. Indicates a sanitary sewer easement
VOL., PG. Indicates Volume, Page
H.C.D.R. Indicates Harris County Map Records
H.C.D.D. Indicates Harris County Deed Records
H.C.C.F. No. Indicates Harris County Clerk File Number
H.C.P.R.P. Indicates Harris County Real Property Records
H.C.O.P.R.P. Indicates Harris County Official Public Records of Real Property
H.C.F.C.D. Indicates Harris County Flood Control District
E.M.T. Indicates easement
F.H.E. Indicates a fire hydrant easement
R.O.S.R. Indicates a Restricted Open Space Reserve
D.E. Indicates a drainage easement
R.B. Indicates radial bearing
 - All non-perimeter easements on property lines are centered unless otherwise noted.
 - All bearings are based on the 1927 Texas State Plane Coordinate System, Lambert Projection South Central Zone.
 - Unless otherwise indicated, the building lines (B.L.) whether one or more, shown on this subdivision plat are established to evidence compliance with the applicable provisions of Chapter 42, Code of Ordinances, City of Houston, Texas, in effect at the time this plat was approved, which may be amended from time to time.
 - A) Single-family residential shall mean the use of a lot with one building designed for and containing not more than two separate units with facilities for living, sleeping, cooking and eating thereon. A lot upon which is located a free-standing building containing one dwelling unit and a detached secondary dwelling unit of not more than 900 square feet shall be considered single-family residential. A building that contains one dwelling unit on one lot that is connected by a party wall to another building containing one dwelling unit on an adjacent lot shall be single-family residential.
B) Each lot shall provide a minimum of two off-street parking spaces per dwelling unit on each lot. In those instances where a secondary unit is provided only one additional space shall be provided.
 - This plat requires compliance with landscaping requirements prior to occupancy of structures as mandated in "Regulations of Harris County, Texas for the Approval and Acceptance of Infrastructure".
 - All lots within this subdivision are:
A) Restricted to a 20-foot carport or garage setback when the face is parallel to the street, the remainder of the structure shall be restricted to a 20 foot building line (see diagram "A") and;
B) Restricted to a 10 foot front building line when the face of any carport or garage is perpendicular to the street (see diagram "B"). Unless otherwise shown.
 - The tract shown hereon is subject to the Easements as Recorded under File No. 20110335282 and 20110335293 in the Official Public Records of Real Property of Harris County, Texas.
 - indicates Found 3/4" Iron Rod.
○ indicates Set 3/4" Iron Rod.

THE WOODLANDS VILLAGE OF CREEKSIDE PARK SEC 31

A 11.78 ACRE SUBDIVISION

OUT OF THE
ANDREW LAWSON SURVEY A-509
HARRIS COUNTY, TEXAS
CONTAINING
30 LOTS, 1 BLOCK, 3 RESTRICTED RESERVES

DATE: JULY 2011 SCALE: 1"=100' JOB No.1205-108-00

OWNER: THE WOODLANDS LAND DEVELOPMENT COMPANY, L.P.
A Texas Limited Partnership
PLANNER: LJA ENGINEERING & SURVEYING, INC. - PLANNING
ENGINEER: PATE ENGINEERS, INC.
13333 N.W. Freeway, Suite 300 Houston, TX 77040
Phone: 713-462-3178

RECORDER'S MEMORANDUM
At the time of recording, this instrument was found to be inadequate for the best photographic reproduction because of illegibility, carbon or photo copy, discolored paper, etc. All backlogs, additions and changes were present at the time the instrument was filed and recorded.



DON SUMNERS, CPA, RTA
HARRIS COUNTY TAX ASSESSOR-COLLECTOR
1001 PRESTON AVE., SUITE 100
HOUSTON, TEXAS 77002

Issued To:
THE WOODLANDS LAND DEV CO LP
PO BOX 5050
SPRING, TX 77387-5050

Legal Description:
TR 1E
ABST 509 A LAWSON

Parcel Address: 0 KUYKENDAHIL RD
Legal Acres: 68.0406

Print Date: 02/23/2012
Paid Date: 02/23/2012
Operator ID: DPURSLEY

Account Number: 043-175-000-0069
Certificate No: 11813855
Certificate Fee: \$10.00

TAX CERTIFICATES ARE ISSUED WITH THE MOST CURRENT INFORMATION AVAILABLE. ALL ACCOUNTS ARE SUBJECT TO CHANGE PER SECTION 26.15 OF THE TEXAS PROPERTY TAX CODE. THIS IS TO CERTIFY THAT ALL TAXES DUE ON THE ABOVE DESCRIBED PROPERTY HAVE BEEN EXAMINED, UP TO AND INCLUDING THE YEAR 2011. ALL TAXES ARE PAID IN FULL.

Exemptions:

Certified Owner:

THE WOODLANDS LAND DEV CO LP
PO BOX 5050
SPRING, TX 77387-5050

Certified Tax Unit(s):

- 40 Harris County
- 41 Harris County Flood Control Dist
- 42 Port of Houston Authority
- 43 Harris County Hospital District
- 44 Harris County Dept. of Education
- 45 Lone Star College System
- 666 Emergency Service Dist #11 (E.M.S.)

2011 Value: 877,323
 2011 Levy: \$6,909.45
 2011 Levy Balance: \$0.00
 Prior Year Levy Balance: \$0.00
 Total Levy Due: \$0.00
 P&I + Attorney Fee: \$0.00
 Total Amount Due: \$0.00

Reference (R) No: N/A

Issued By: *Wanda Purdy*
DON SUMNERS, CPA, RTA
HARRIS COUNTY TAX ASSESSOR-COLLECTOR

Delinquent_tax_certificate.pdf v1.69

TAX CERTIFICATE FOR ACCOUNT : 0431750000069
AD NUMBER: 0431750000069
DATE: 2/10/2012
FEE: \$10.00
PROPERTY DESCRIPTION
TR 1E
ABST 509 A LAWSON
0000000 KUYKENDAHIL RD
68.0406 ACRES

DATE: 2/10/2012
FEE: \$10.00
PROPERTY DESCRIPTION
TR 1E
ABST 509 A LAWSON

PAGE 1 OF 1

REQUESTED BY

THE WOODLANDS LAND DEV CO LP
PO BOX 5050
SPRING TX 773875050

PROPERTY OWNER

THE WOODLANDS LAND DEV CO LP
PO BOX 5050
SPRING TX 773875050

THIS IS TO CERTIFY THAT THE AD VALOREM RECORDS OF THE TOMBALL ISD TAX ASSESSOR-COLLECTOR REFLECT THE TAX, INTEREST, AND OTHER STATUTORY FEES THAT HAVE BEEN ASSESSED AND ARE NOW DUE TO THE TAXING ENTITIES AND FOR THE YEARS SET OUT BELOW FOR THE DESCRIBED PROPERTY HEREIN. THE TAX ASSESSOR-COLLECTOR MAKES NO CERTIFICATION AS TO THE AMOUNT OF TAX, PENALTY, INTEREST, OR OTHER FEES ASSESSED BY OR DUE ANY TAXING ENTITY FOR THE YEAR OR YEARS FOR WHICH THE TAX ASSESSOR-COLLECTOR DID NOT HAVE THE STATUTORY DUTY TO COLLECT OR KEEP RECORDS OF SUCH COLLECTION. ADDITIONAL TAXES MAY BECOME DUE ON THE DESCRIBED PROPERTY, WHICH ARE NOT REFLECTED HEREIN, IF THE SAID DESCRIBED PROPERTY HAS OR IS RECEIVING ANY SPECIAL STATUTORY VALUATIONS THAT MAY TRIGGER TAX ROLLBACK PROVISIONS. THIS CERTIFICATE APPLIES TO ADVALOREM TAXES ONLY AND DOES NOT APPLY TO ANY SPECIAL ASSESSMENT LEVIES.

CURRENT VALUES	
LAND MKT VALUE:	877,323
AG LAND VALUE:	0
APPRAISED VALUE:	877,323
EXEMPTIONS:	
LAWSUITS:	
IMPROVEMENT:	0
DEF HOMESTEAD:	0
LIMITED VALUE:	0

YEAR	TAX UNIT	LEVY	PEN	INT	DEF INT	ATTY	AMOUNT DUE
2011	TOMBALL I.S.D.	0.00	0.00	0.00	0.00	0.00	0.00
2011 SUB TOTAL							\$0.00

TOTAL CERTIFIED TAX DUE 2/2012: \$ 0.00

ISSUED TO: THE WOODLANDS LAND DEV CO LP
ACCOUNT NUMBER: 0431750000069

CERTIFIED BY: *Keith Williams* TOMBALL I.S.D.

This is a statement from the Tax Collector of Tomball I.S.D., indicating that the taxes to be imposed on account number 0451330000069 by Tomball Independent School District for the 2012 tax year have not been calculated as of the above date.

CURRENT VALUES	
LAND MKT VALUE:	722,383
AG LAND VALUE:	0
APPRAISED VALUE:	722,383
EXEMPTIONS:	
LAWSUITS:	
IMPROVEMENT:	0
DEF HOMESTEAD:	0
LIMITED VALUE:	0

YEAR	TAX UNIT	LEVY	PEN	INT	DEF INT	ATTY	AMOUNT DUE
2011	TOMBALL I.S.D.	0.00	0.00	0.00	0.00	0.00	0.00
2011 SUB TOTAL							\$0.00

TOTAL CERTIFIED TAX DUE 2/2012: \$ 0.00

ISSUED TO: THE WOODLANDS LAND
ACCOUNT NUMBER: 0431750000070

CERTIFIED BY: *Keith Williams* TOMBALL I.S.D.

This is a statement from the Tax Collector of Tomball I.S.D., indicating that the taxes to be imposed on account number 0451330000070 by Tomball Independent School District for the 2012 tax year have not been calculated as of the above date.

OFFICE OF
STAN STANART
COUNTY CLERK, HARRIS COUNTY, TEXAS


MAP RECORDS OF COUNTY CLERK

FILM CODE 645241

THE WOODLANDS VILLAGE OF
CREEKSIDE PARK SEC 31

THIS IS PAGE 2 OF 2 PAGES

SCANNER KM-4850w



DON SUMNERS, CPA, RTA
HARRIS COUNTY TAX ASSESSOR-COLLECTOR
1001 PRESTON AVE., SUITE 100
HOUSTON, TEXAS 77002

Issued To:
THE WOODLANDS LAND
DEVELOPMENT CO LP
PO BOX 5050
SPRING, TX 77387-5050

Legal Description:
TR 1E
ABST 509 A LAWSON

Parcel Address: 0 INDIAN HILL RD
Legal Acres: 48.4398

Account Number: 043-175-000-0070
Certificate No: 11813858
Certificate Fee: \$10.00

TAX CERTIFICATES ARE ISSUED WITH THE MOST CURRENT INFORMATION AVAILABLE. ALL ACCOUNTS ARE SUBJECT TO CHANGE PER SECTION 26.15 OF THE TEXAS PROPERTY TAX CODE. THIS IS TO CERTIFY THAT ALL TAXES DUE ON THE ABOVE DESCRIBED PROPERTY HAVE BEEN EXAMINED, UP TO AND INCLUDING THE YEAR 2011. ALL TAXES ARE PAID IN FULL.

Exemptions:

Certified Owner:

THE WOODLANDS LAND
DEVELOPMENT CO LP
PO BOX 5050
SPRING, TX 77387-5050

Certified Tax Unit(s):

- 40 Harris County
- 41 Harris County Flood Control Dist
- 42 Port of Houston Authority
- 43 Harris County Hospital District
- 44 Harris County Dept. of Education
- 45 Lone Star College System
- 666 Emergency Service Dist #11 (E.M.S.)

2011 Value: 722,383
 2011 Levy: \$5,689.20
 2011 Levy Balance: \$0.00
 Prior Year Levy Balance: \$0.00
 Total Levy Due: \$0.00
 P&I + Attorney Fee: \$0.00
 Total Amount Due: \$0.00

Reference (R) No: N/A

Issued By: *Wanda Purdy*
DON SUMNERS, CPA, RTA
HARRIS COUNTY TAX ASSESSOR-COLLECTOR

Delinquent_tax_certificate.pdf v1.69

Collecting Office: HARRIS-MONTGOMERY COUNTIES MUD 386
TIM SPENCER, TAX ASSESSOR-COLLECTOR
822 WEST PASADENA BLVD
DEER PARK, TX 77536-5749

Collecting Taxes For: HARRIS-MONTGOMERY COUNTIES MUD #386

PROPERTY OWNER
THE WOODLANDS LAND DEV CO LP
PO BOX 5050
SPRING, TX 77387-5050

PROPERTY DESCRIPTION
KUYKENDAHIL RD 0000000
TR 1E
ABST 509 A LAWSON
ACRES: 60.6106

STATUS: -
Property Account Number: 6063 PIDN: 0431750000069

This is to certify that after a careful check of the tax records of this office, the following delinquent taxes, penalties and interest are due on the described property for this taxing unit.

Year	Taxing	Delinquent	Unit	Type	Base Tax Due	Penalties & Interest
TOTAL DELINQUENT:						\$ 0.00

YEAR	ENTITY	TYPE	NET VALUE	BASE LEVY	AMOUNT PAID	AMOUNT DUE
2011	386		781,519	7,737.04	7,737.04	0.00
TOTAL DUE:						\$ 0.00

(if applicable) The above property has/is receiving special valuation based on its use, and additional rollback taxes may become due based on the provisions of the special valuation.

Signature of Authorized Officer: *Tom Spencer*
Date of Tax Certificate: FEBRUARY 13, 2012

Collecting Office: HARRIS-MONTGOMERY COUNTIES MUD 386
TIM SPENCER, TAX ASSESSOR-COLLECTOR
822 WEST PASADENA BLVD
DEER PARK, TX 77536-5749

Collecting Taxes For: HARRIS-MONTGOMERY COUNTIES MUD #386

PROPERTY OWNER
THE WOODLANDS LAND
DEVELOPMENT CO LP
PO BOX 5050
SPRING, TX 77387-5050

PROPERTY DESCRIPTION
INDIAN HILL RD 0000000
TR 1E
ABST 509 A LAWSON
ACRES: 10.8408

STATUS: -
Property Account Number: 51981 PIDN: 0431750000070

This is to certify that after a careful check of the tax records of this office, the following delinquent taxes, penalties and interest are due on the described property for this taxing unit.

Year	Taxing	Delinquent	Unit	Type	Base Tax Due	Penalties & Interest
TOTAL DELINQUENT:						\$ 0.00

YEAR	ENTITY	TYPE	NET VALUE	BASE LEVY	AMOUNT PAID	AMOUNT DUE
2011	386		161,669	1,600.52	1,600.52	0.00
TOTAL DUE:						\$ 0.00

(if applicable) The above property has/is receiving special valuation based on its use, and additional rollback taxes may become due based on the provisions of the special valuation.

Signature of Authorized Officer: *Tom Spencer*
Date of Tax Certificate: FEBRUARY 13, 2012