

CURVE	RADIUS	TANGENT	CHORD	ARC	DELTA	CHORD BEARING
1	36.00	35.00	49.50	94.98	90°00'00"	S-38-35-30-E
2	2080.00	248.22	492.39	434.36	13°30'00"	S-00-09-33-E
3	2080.00	163.22	326.78	285.00	07°12'42"	S-03-02-25-W
4	25.00	25.00	35.36	39.27	90°00'00"	S-38-21-14-E
5	25.00	25.00	35.36	39.27	90°00'00"	N-48-15-10-E
6	25.00	25.00	35.36	39.27	90°00'00"	N-38-21-14-W
7	25.00	25.00	35.36	39.27	90°00'00"	N-51-38-45-E
8	2030.00	199.43	318.24	278.45	10°02'25"	N-02-02-25-E
9	570.00	171.84	328.52	333.24	33°29'30"	N-17-18-51-W
10	530.00	373.94	610.66	650.78	70°21'08"	N-01-08-49-E
11	470.00	44.29	83.33	72.85	10°48'01"	N-41-41-42-E
12	830.00	150.94	297.01	298.62	20°38'50"	N-36-44-57-E
13	820.00	306.99	649.64	688.45	58°33'29"	N-07-44-14-E
14	400.00	61.00	120.60	121.07	17°20'29"	N-89-28-04-E
15	25.00	24.38	34.91	38.65	88°34'08"	S-07-47-38-E
16	25.00	24.38	34.91	38.65	88°34'08"	S-07-47-38-E
17	25.00	24.38	34.91	38.65	88°34'08"	S-07-47-38-E
18	25.00	24.38	34.91	38.65	88°34'08"	S-07-47-38-E
19	25.00	24.38	34.91	38.65	88°34'08"	S-07-47-38-E
20	25.00	24.38	34.91	38.65	88°34'08"	S-07-47-38-E
21	25.00	24.38	34.91	38.65	88°34'08"	S-07-47-38-E
22	25.00	24.38	34.91	38.65	88°34'08"	S-07-47-38-E
23	25.00	24.38	34.91	38.65	88°34'08"	S-07-47-38-E
24	25.00	24.38	34.91	38.65	88°34'08"	S-07-47-38-E
25	25.00	24.38	34.91	38.65	88°34'08"	S-07-47-38-E
26	25.00	24.38	34.91	38.65	88°34'08"	S-07-47-38-E
27	25.00	24.38	34.91	38.65	88°34'08"	S-07-47-38-E
28	25.00	24.38	34.91	38.65	88°34'08"	S-07-47-38-E
29	25.00	24.38	34.91	38.65	88°34'08"	S-07-47-38-E
30	25.00	24.38	34.91	38.65	88°34'08"	S-07-47-38-E
31	25.00	24.38	34.91	38.65	88°34'08"	S-07-47-38-E
32	25.00	24.38	34.91	38.65	88°34'08"	S-07-47-38-E
33	25.00	24.38	34.91	38.65	88°34'08"	S-07-47-38-E
34	25.00	24.38	34.91	38.65	88°34'08"	S-07-47-38-E
35	25.00	24.38	34.91	38.65	88°34'08"	S-07-47-38-E
36	25.00	24.38	34.91	38.65	88°34'08"	S-07-47-38-E
37	25.00	24.38	34.91	38.65	88°34'08"	S-07-47-38-E
38	25.00	24.38	34.91	38.65	88°34'08"	S-07-47-38-E
39	25.00	24.38	34.91	38.65	88°34'08"	S-07-47-38-E
40	25.00	24.38	34.91	38.65	88°34'08"	S-07-47-38-E
41	25.00	24.38	34.91	38.65	88°34'08"	S-07-47-38-E
42	25.00	24.38	34.91	38.65	88°34'08"	S-07-47-38-E
43	25.00	24.38	34.91	38.65	88°34'08"	S-07-47-38-E
44	25.00	24.38	34.91	38.65	88°34'08"	S-07-47-38-E
45	25.00	24.38	34.91	38.65	88°34'08"	S-07-47-38-E
46	25.00	24.38	34.91	38.65	88°34'08"	S-07-47-38-E
47	25.00	24.38	34.91	38.65	88°34'08"	S-07-47-38-E
48	25.00	24.38	34.91	38.65	88°34'08"	S-07-47-38-E
49	25.00	24.38	34.91	38.65	88°34'08"	S-07-47-38-E
50	25.00	24.38	34.91	38.65	88°34'08"	S-07-47-38-E
51	25.00	24.38	34.91	38.65	88°34'08"	S-07-47-38-E
52	25.00	24.38	34.91	38.65	88°34'08"	S-07-47-38-E
53	25.00	24.38	34.91	38.65	88°34'08"	S-07-47-38-E
54	25.00	24.38	34.91	38.65	88°34'08"	S-07-47-38-E
55	25.00	24.38	34.91	38.65	88°34'08"	S-07-47-38-E
56	25.00	24.38	34.91	38.65	88°34'08"	S-07-47-38-E
57	25.00	24.38	34.91	38.65	88°34'08"	S-07-47-38-E
58	25.00	24.38	34.91	38.65	88°34'08"	S-07-47-38-E
59	25.00	24.38	34.91	38.65	88°34'08"	S-07-47-38-E
60	25.00	24.38	34.91	38.65	88°34'08"	S-07-47-38-E
61	25.00	24.38	34.91	38.65	88°34'08"	S-07-47-38-E
62	25.00	24.38	34.91	38.65	88°34'08"	S-07-47-38-E
63	25.00	24.38	34.91	38.65	88°34'08"	S-07-47-38-E
64	25.00	24.38	34.91	38.65	88°34'08"	S-07-47-38-E
65	25.00	24.38	34.91	38.65	88°34'08"	S-07-47-38-E
66	25.00	24.38	34.91	38.65	88°34'08"	S-07-47-38-E
67	25.00	24.38	34.91	38.65	88°34'08"	S-07-47-38-E
68	25.00	24.38	34.91	38.65	88°34'08"	S-07-47-38-E
69	25.00	24.38	34.91	38.65	88°34'08"	S-07-47-38-E
70	25.00	24.38	34.91	38.65	88°34'08"	S-07-47-38-E
71	25.00	24.38	34.91	38.65	88°34'08"	S-07-47-38-E
72	25.00	24.38	34.91	38.65	88°34'08"	S-07-47-38-E
73	25.00	24.38	34.91	38.65	88°34'08"	S-07-47-38-E
74	25.00	24.38	34.91	38.65	88°34'08"	S-07-47-38-E
75	25.00	24.38	34.91	38.65	88°34'08"	S-07-47-38-E
76	25.00	24.38	34.91	38.65	88°34'08"	S-07-47-38-E
77	25.00	24.38	34.91	38.65	88°34'08"	S-07-47-38-E
78	25.00	24.38	34.91	38.65	88°34'08"	S-07-47-38-E
79	25.00	24.38	34.91	38.65	88°34'08"	S-07-47-38-E
80	25.00	24.38	34.91	38.65	88°34'08"	S-07-47-38-E
81	25.00	24.38	34.91	38.65	88°34'08"	S-07-47-38-E
82	25.00	24.38	34.91	38.65	88°34'08"	S-07-47-38-E
83	25.00	24.38	34.91	38.65	88°34'08"	S-07-47-38-E
84	25.00	24.38	34.91	38.65	88°34'08"	S-07-47-38-E
85	25.00	24.38	34.91	38.65	88°34'08"	S-07-47-38-E
86	25.00	24.38	34.91	38.65	88°34'08"	S-07-47-38-E
87	25.00	24.38	34.91	38.65	88°34'08"	S-07-47-38-E
88	25.00	24.38	34.91	38.65	88°34'08"	S-07-47-38-E
89	25.00	24.38	34.91	38.65	88°34'08"	S-07-47-38-E
90	25.00	24.38	34.91	38.65	88°34'08"	S-07-47-38-E
91	25.00	24.38	34.91	38.65	88°34'08"	S-07-47-38-E
92	25.00	24.38	34.91	38.65	88°34'08"	S-07-47-38-E
93	25.00	24.38	34.91	38.65	88°34'08"	S-07-47-38-E
94	25.00	24.38	34.91	38.65	88°34'08"	S-07-47-38-E
95	25.00	24.38	34.91	38.65	88°34'08"	S-07-47-38-E
96	25.00	24.38	34.91	38.65	88°34'08"	S-07-47-38-E
97	25.00	24.38	34.91	38.65	88°34'08"	S-07-47-38-E
98	25.00	24.38	34.91	38.65	88°34'08"	S-07-47-38-E
99	25.00	24.38	34.91	38.65	88°34'08"	S-07-47-38-E
100	25.00	24.38	34.91	38.65	88°34'08"	S-07-47-38-E
101	25.00	24.38	34.91	38.65	88°34'08"	S-07-47-38-E
102	25.00	24.38	34.91	38.65	88°34'08"	S-07-47-38-E
103	25.00	24.38	34.91	38.65	88°34'08"	S-07-47-38-E
104	25.00	24.38	34.91	38.65	88°34'08"	S-07-47-38-E
105	25.00	24.38	34.91	38.65	88°34'08"	S-07-47-38-E
106	25.00	24.38	34.91	38.65	88°34'08"	S-07-47-38-E
107	25.00	24.38	34.91	38.65	88°34'08"	S-07-47-38-E
108	25.00	24.38	34.91	38.65	88°34'08"	S-07-47-38-E
109	25.00	24.38	34.91	38.65	88°34'08"	S-07-47-38-E
110	25.00	24.38	34.91	38.65	88°34'08"	S-07-47-38-E
111	25.00	24.38	34.91	38.65	88°34'08"	S-07-47-38-E
112	25.00	24.38	34.91	38.65	88°34'08"	S-07-47-38-E
113	25.00	24.38	34.91	38.65	88°34'08"	S-07-47-38-E
114	25.00	24.38	34.91	38.65	88°34'08"	S-07-47-38-E
115	25.00	24.38	34.91	38.65	88°34'08"	S-07-47-38-E

LINE	BEARING	DISTANCE
1	S-83-25-31-E	107.86
2	S-83-25-31-E	70.00
3	S-53-42-38-E	60.00
4	S-53-42-38-E	35.36
5	S-53-42-38-E	102.41
6	N-48-15-10-E	45.12
7	N-38-21-14-W	45.12
8	N-51-38-45-E	102.41
9	S-82-51-58-E	48.76
10	N-88-02-15-E	100.00
11	N-88-02-15-E	50.00
12	S-27-02-22-E	106.15
13	N-34-03-48-W	103.59
14	N-34-03-48-W	38.65
15	S-07-47-38-E	38.65
16	S-07-47-38-E	109.68
17	N-89-28-04-E	98.46
18	N-89-28-04-E	74.46
19	N-34-03-48-W	38.65
20	N-34-03-48-W	44.48
21	N-34-03-48-W	68.99
22	S-34-03-46-E	65.39
23	S-34-03-46-E	21.95
24	N-34-03-46-E	45.34
25	N-34-03-46-E	21.95
26	N-34-03-46-E	12.95
27	N-89-18-11-W	33.48
28	N-48-25-10-E	16.49
29	N-48-25-10-E	20.92
30	N-38-16-40-E	9.42
31	N-84-32-20-E	29.40
32	S-33-51-56-W	10.95
33	S-38-18-40-W	20.22
34	S-38-18-40-W	4.30
35	S-48-21-10-E	12.95
36	S-38-15-19-W	20.93
37	S-48-21-10-E	28.94
38	S-23-58-13-W	13.95
39	N-82-57-38-E	11.07
40	N-82-57-38-E	1.11
41	N-08-17-20-W	1.09
42	S-34-17-31-E	70.19
43	N-88-02-15-E	28.12
44	N-83-35-29-W	83.27
45	S-88-21-25-E	16.80
46	S-88-21-25-E	0.32
47	S-34-03-46-E	6.32
48	S-34-03-46-E	10.13
49	S-89-28-04-E	13.97
50	S-34-03-46-E	8.40
51	N-14-48-29-E	87.99
52	N-85-47-28-E	19.70
53	N-89-28-04-E	10.65
54	N-89-28-04-E	1.80
55	S-89-28-04-W	10.65
56	N-87-45-14-W	63.07
57	N-89-28-04-W	0.48
58	S-03-00-34-E	2.40
59	S-89-28-04-W	7.64
60	S-89-28-04-W	9.82
61	S-89-28-04-W	8.55
62	S-89-28-04-W	18.05
63	N-34-03-46-E	9.02
64	N-34-03-46-E	33.35
65	N-34-03-46-E	107.86
66	N-34-03-46-E	44.48
67	S-34-03-46-E	5.00
68	S-33-48-19-E	37.03
69	S-30-09-18-E	54.97
70	S-29-33-31-E	50.50
71	S-07-07-33-E	31.20
72	S-18-37-31-E	52.46
73	S-11-53-39-E	96.38
74	S-08-57-41-E	57.36
75	S-02-08-21-E	57.02
76	S-34-17-31-E	79.19
77	S-04-58-20-E	71.11
78	S-27-55-42-W	85.00
79	S-02-02-32-W	65.03
80	N-38-15-19-E	105.03
8		



LEO VASQUEZ
HARRIS COUNTY TAX ASSESSOR-COLLECTOR
1001 PRESTON AVE., SUITE 100
HOUSTON, TEXAS 77002

Issued To:
THE WOODLANDS LAND DEV CO LP
PO BOX 5050
SPRING, TX 77387-5050

Legal Description:
TR 14
ABST 829 W WHITE

Parcel Address: 27347 KUYKENDAHL RD
Legal Acres: 1.4999

Print Date: 03/30/2010
Paid Date: 03/30/2010
Issue Date: 03/30/2010
Operator ID: DPURSLY

Account Number: 045-133-001-0012
Certificate No: 11545040
Certificate Fee: \$10.00

TAX CERTIFICATES ARE ISSUED WITH THE MOST CURRENT INFORMATION AVAILABLE. ALL ACCOUNTS ARE SUBJECT TO CHANGE PER SECTION 26.15 OF THE TEXAS PROPERTY TAX CODE. THIS IS TO CERTIFY THAT ALL TAXES DUE ON THE ABOVE DESCRIBED PROPERTY HAVE BEEN EXAMINED, UP TO AND INCLUDING THE YEAR 2009. ALL TAXES ARE PAID IN FULL.

Exemptions:
Certified Owner:
THE WOODLANDS LAND DEV CO LP
PO BOX 5050
SPRING, TX 77387-5050

Table with 2 columns: Description, Amount. Rows include 2009 Value, 2009 Levy, 2009 Levy Balance, Prior Year Levy Balance, Total Levy Due, P&I + Attorney Fee, Total Amount Due.

Certified Tax Unit(s):
40 Harris County
41 Harris County Flood Control Dist
42 Port of Houston Authority
43 Harris County Hospital District
44 Harris County Dept. of Education
45 Lone Star College System
550 Emergency Service Dist #7 (Fire)
666 Emergency Service Dist #11 (E.M.S.)

Reference (GF) No: N/A
Issued By: LEO VASQUEZ
HARRIS COUNTY TAX ASSESSOR-COLLECTOR

Delinquent_tax_certificate.rtf v1.62

Collecting Office: HARRIS-MONTGOMERY COUNTIES MUD 386
TIM SPENCER, TAX ASSESSOR-COLLECTOR
822 WEST PASADENA BLVD
DEER PARK, TX 77536-5749

Collecting Taxes For: HARRIS-MONTGOMERY COUNTIES MUD #386

PROPERTY OWNER: THE WOODLANDS LAND DEV CO LP
PROPERTY DESCRIPTION: KUYKENDAHL RD
TR 14
ABST 829 W WHITE
ACRES: 1.4999

STATUS: M
Property Account Number: 0000051060 PIDN: 0451330010012

This is to certify that after a careful check of the tax records of this office, the following delinquent taxes, penalties and interest are due on the described property for this taxing unit.

Table with columns: Year, Delinquent, Taxing Unit, Type, Base Tax Due, Delinquent Taxes, Penalties & Interest. Includes a summary row for TOTAL DELINQUENT.

(if applicable) The above property has/is receiving special valuation based on its use, and additional rollback taxes may become due based on the provisions of the special valuation.

Signature of Authorized Officer: [Signature]
Date of Tax Certificate: APRIL 1, 2010

Issued To: THE WOODLANDS LAND DEV CO LP
Certificate No: 11545041
Certificate Fee: \$10.00

Legal Description: TR 2G
ABST 829 W WHITE

Parcel Address: 27351 KUYKENDAHL RD
Legal Acres: 1.0000

Print Date: 03/30/2010
Paid Date: 03/30/2010
Issue Date: 03/30/2010
Operator ID: DPURSLY

TAX CERTIFICATES ARE ISSUED WITH THE MOST CURRENT INFORMATION AVAILABLE. ALL ACCOUNTS ARE SUBJECT TO CHANGE PER SECTION 26.15 OF THE TEXAS PROPERTY TAX CODE. THIS IS TO CERTIFY THAT ALL TAXES DUE ON THE ABOVE DESCRIBED PROPERTY HAVE BEEN EXAMINED, UP TO AND INCLUDING THE YEAR 2009. ALL TAXES ARE PAID IN FULL.

Exemptions:
Certified Owner:
THE WOODLANDS LAND DEV CO LP
PO BOX 5050
SPRING, TX 77387-5050

Table with 2 columns: Description, Amount. Rows include 2009 Value, 2009 Levy, 2009 Levy Balance, Prior Year Levy Balance, Total Levy Due, P&I + Attorney Fee, Total Amount Due.

Certified Tax Unit(s):
40 Harris County
41 Harris County Flood Control Dist
42 Port of Houston Authority
43 Harris County Hospital District
44 Harris County Dept. of Education
45 Lone Star College System
550 Emergency Service Dist #7 (Fire)
666 Emergency Service Dist #11 (E.M.S.)

Reference (GF) No: N/A
Issued By: LEO VASQUEZ
HARRIS COUNTY TAX ASSESSOR-COLLECTOR

Delinquent_tax_certificate.rtf v1.62

Collecting Office: HARRIS-MONTGOMERY COUNTIES MUD 386
TIM SPENCER, TAX ASSESSOR-COLLECTOR
822 WEST PASADENA BLVD
DEER PARK, TX 77536-5749

Collecting Taxes For: HARRIS-MONTGOMERY COUNTIES MUD #386

PROPERTY OWNER: THE WOODLANDS LAND DEV CO LP
PROPERTY DESCRIPTION: KUYKENDAHL RD
TR 2G
ABST 829 W WHITE
ACRES: 1.0000

STATUS: M
Property Account Number: 0000051063 PIDN: 0451330010018

This is to certify that after a careful check of the tax records of this office, the following delinquent taxes, penalties and interest are due on the described property for this taxing unit.

Table with columns: Year, Delinquent, Taxing Unit, Type, Base Tax Due, Delinquent Taxes, Penalties & Interest. Includes a summary row for TOTAL DELINQUENT.

(if applicable) The above property has/is receiving special valuation based on its use, and additional rollback taxes may become due based on the provisions of the special valuation.

Signature of Authorized Officer: [Signature]
Date of Tax Certificate: APRIL 1, 2010

Taxroll table with columns: YEAR, ENTITY, TYPE, NET VALUE, BASE LEVY, AMOUNT PAID, AMOUNT DUE. Includes a summary row for TOTAL DUE.

J. R. MOORE, JR.
TAX ASSESSOR-COLLECTOR
MONTGOMERY COUNTY, TEXAS
THIS IS TO CERTIFY THAT AFTER A CAREFUL CHECK OF THE TAX RECORDS OF THIS OFFICE THAT THIS CERTIFICATE INDICATES THE AMOUNT OF DELINQUENT TAXES.

OFFICE OF BEVERLY B. KAUFMAN
COUNTY CLERK, HARRIS COUNTY, TEXAS
MAP RECORDS OF COUNTY CLERK
FILM CODE 635246
THE WOODLANDS CREEKSIDE
PARK WEST SEC 3



LEO VASQUEZ
HARRIS COUNTY TAX ASSESSOR-COLLECTOR
1001 PRESTON AVE., SUITE 100
HOUSTON, TEXAS 77002

Issued To: THE WOODLANDS LAND DEVELOPMENT CO
PO BOX 5050
SPRING, TX 77387-5050

Legal Description: TR 5
ABST 829 W WHITE

Parcel Address: 0 KINGS RD
Legal Acres: 37.0084

Print Date: 03/30/2010
Paid Date: 03/30/2010
Issue Date: 03/30/2010
Operator ID: DPURSLY

Account Number: 045-133-001-0005
Certificate No: 11545039
Certificate Fee: \$10.00

TAX CERTIFICATES ARE ISSUED WITH THE MOST CURRENT INFORMATION AVAILABLE. ALL ACCOUNTS ARE SUBJECT TO CHANGE PER SECTION 26.15 OF THE TEXAS PROPERTY TAX CODE. THIS IS TO CERTIFY THAT ALL TAXES DUE ON THE ABOVE DESCRIBED PROPERTY HAVE BEEN EXAMINED, UP TO AND INCLUDING THE YEAR 2009. ALL TAXES ARE PAID IN FULL.

Exemptions:
TIMBER

Table with 2 columns: Description, Amount. Rows include 2009 Value, 2009 Levy, 2009 Levy Balance, Prior Year Levy Balance, Total Levy Due, P&I + Attorney Fee, Total Amount Due.

Certified Owner:
THE WOODLANDS LAND DEVELOPMENT CO
PO BOX 5050
SPRING, TX 77387-5050

Certified Tax Unit(s):
40 Harris County
41 Harris County Flood Control Dist
42 Port of Houston Authority
43 Harris County Hospital District
44 Harris County Dept. of Education
45 Lone Star College System
550 Emergency Service Dist #7 (Fire)
666 Emergency Service Dist #11 (E.M.S.)

Reference (GF) No: N/A
Issued By: LEO VASQUEZ
HARRIS COUNTY TAX ASSESSOR-COLLECTOR

Delinquent_tax_certificate.rtf v1.62

TAX CERTIFICATE FOR ACCOUNT : 0451330010005
AD NUMBER: 0451330010005
GF NUMBER:
CERTIFICATE NO: 1320738
COLLECTING AGENCY
Brian Ludwig
PO Box 276
Tomball TX 77377-0276

DATE: 3/25/2010
FEE: \$10.00
PROPERTY DESCRIPTION
TR 5
ABST 829 W WHITE

0000000 KINGS RD
37.0084 ACRES
PROPERTY OWNER
THE WOODLANDS LAND
DEVELOPMENT CO LP
PO BOX 5050
SPRING TX 773875050

REQUESTED BY
COURTHOUSE SPECIALISTS
9800 NW FRWY #400
HOUSTON TX 77092

THIS IS TO CERTIFY THAT THE AD VALOREM RECORDS OF THE TOMBALL ISD TAX ASSESSOR-COLLECTOR REFLECT THE TAX, INTEREST, AND OTHER STATUTORY FEES THAT HAVE BEEN ASSESSED AND ARE NOW DUE TO THE TAXING ENTITIES AND FOR THE YEARS SET OUT BELOW FOR THE DESCRIBED PROPERTY HEREIN. THE TAX ASSESSOR-COLLECTOR MAKES NO CERTIFICATION AS TO THE AMOUNT OF TAX, PENALTY, INTEREST, OR OTHER FEES ASSESSED BY OR DUE ANY TAXING ENTITY FOR THE YEAR OR YEARS FOR WHICH THE TAX ASSESSOR-COLLECTOR DID NOT HAVE THE STATUTORY DUTY TO COLLECT OR KEEP RECORDS OF SUCH COLLECTION. ADDITIONAL TAXES MAY BECOME DUE ON THE DESCRIBED PROPERTY, WHICH ARE NOT REFLECTED HEREIN, IF THE SAID DESCRIBED PROPERTY HAS OR IS RECEIVING ANY SPECIAL STATUTORY VALUATIONS THAT MAY TRIGGER TAX ROLLBACK PROVISIONS. THIS CERTIFICATE APPLIES TO ADVALOREM TAXES ONLY AND DOES NOT APPLY TO ANY SPECIAL ASSESSMENT LEVIES.

CURRENT VALUES	
LAND MKT VALUE:	81,400
AG LAND VALUE:	755,098
APPRAISED VALUE:	836,498
EXEMPTIONS:	AGTMB
LAWSUITS:	
IMPROVEMENT:	0
DEF HOMESTEAD:	0
LIMITED VALUE:	0

YEAR	TAX UNIT	LEVY	PEN	INT	DEF INT	ATTY	AMOUNT DUE
2009	TOMBALL I.S.D.	0.00	0.00	0.00	0.00	0.00	0.00
2009 SUB TOTAL							\$0.00

TOTAL CERTIFIED TAX DUE 3/2010: \$ 0.00

ISSUED TO: COURTHOUSE SPECIALISTS
ACCOUNT NUMBER: 0451330010005

CERTIFIED BY:  TOMBALL I.S.D.

This is a statement from the Tax Collector of Tomball I.S.D., indicating that the taxes to be imposed on account number 0451330010005 by Tomball Independent School District for the 2010 tax year have not been calculated as of the above date.

Collecting Office: HARRIS-MONTGOMERY COUNTIES MUD 386
822 WEST PASADENA BLVD
DEER PARK, TX 77536-5749

Collecting Taxes For: HARRIS-MONTGOMERY COUNTIES MUD #386


PROPERTY OWNER
THE WOODLANDS LAND
DEVELOPMENT CO LP
PO BOX 5050
SPRING, TX 77387-5050

STATUS: M -
Property Account Number: 0000051057 PIDN: 0451330010005

This is to certify that after a careful check of the tax records of this office, the following delinquent taxes, penalties and interest are due on the described property for this taxing unit.

Year	Taxing Delinquent	Unit	Type	Base Tax Due	Delinquent Taxes, Penalties & Interest	
***** CURRENT YEAR TAXES *****						
YEAR	ENTITY	TYPE	NET VALUE	BASE LEVY	AMOUNT PAID	AMOUNT DUE
2009	386		6,662	76.61	76.61	0.00
TOTAL DUE: \$ 0.00						

(if applicable) The above property has/is receiving special valuation based on its use, and additional rollback taxes may become due based on the provisions of the special valuation.

Signature Of Authorized Officer:  FEBRUARY 24, 2010
Date of Tax Certificate

TAX CERTIFICATE FOR ACCOUNT : 0451330010004
AD NUMBER: 0451330010004
GF NUMBER:
CERTIFICATE NO: 1320737
COLLECTING AGENCY
Brian Ludwig
PO Box 276
Tomball TX 77377-0276

DATE: 3/25/2010
FEE: \$10.00
PROPERTY DESCRIPTION
TR 5 & 9
ABST 829 W WHITE

0000000 KINGS RD
107.94 ACRES
PROPERTY OWNER
THE WOODLANDS LAND
DEVELOPMENT CO
3PO BOX 5050
SPRING TX 77380

REQUESTED BY
COURTHOUSE SPECIALISTS
9800 NW FRWY #400
HOUSTON TX 77092


THIS IS TO CERTIFY THAT THE AD VALOREM RECORDS OF THE TOMBALL ISD TAX ASSESSOR-COLLECTOR REFLECT THE TAX, INTEREST, AND OTHER STATUTORY FEES THAT HAVE BEEN ASSESSED AND ARE NOW DUE TO THE TAXING ENTITIES AND FOR THE YEARS SET OUT BELOW FOR THE DESCRIBED PROPERTY HEREIN. THE TAX ASSESSOR-COLLECTOR MAKES NO CERTIFICATION AS TO THE AMOUNT OF TAX, PENALTY, INTEREST, OR OTHER FEES ASSESSED BY OR DUE ANY TAXING ENTITY FOR THE YEAR OR YEARS FOR WHICH THE TAX ASSESSOR-COLLECTOR DID NOT HAVE THE STATUTORY DUTY TO COLLECT OR KEEP RECORDS OF SUCH COLLECTION. ADDITIONAL TAXES MAY BECOME DUE ON THE DESCRIBED PROPERTY, WHICH ARE NOT REFLECTED HEREIN, IF THE SAID DESCRIBED PROPERTY HAS OR IS RECEIVING ANY SPECIAL STATUTORY VALUATIONS THAT MAY TRIGGER TAX ROLLBACK PROVISIONS. THIS CERTIFICATE APPLIES TO ADVALOREM TAXES ONLY AND DOES NOT APPLY TO ANY SPECIAL ASSESSMENT LEVIES.

CURRENT VALUES	
LAND MKT VALUE:	92,960
AG LAND VALUE:	1,005,847
APPRAISED VALUE:	1,101,807
EXEMPTIONS:	AGTMB
LAWSUITS:	
IMPROVEMENT:	0
DEF HOMESTEAD:	0
LIMITED VALUE:	0

YEAR	TAX UNIT	LEVY	PEN	INT	DEF INT	ATTY	AMOUNT DUE
2009	TOMBALL I.S.D.	0.00	0.00	0.00	0.00	0.00	0.00
2009 SUB TOTAL							\$0.00

TOTAL CERTIFIED TAX DUE 3/2010: \$ 0.00

ISSUED TO: COURTHOUSE SPECIALISTS
ACCOUNT NUMBER: 0451330010004

CERTIFIED BY:  TOMBALL I.S.D.

This is a statement from the Tax Collector of Tomball I.S.D., indicating that the taxes to be imposed on account number 0451330010004 by Tomball Independent School District for the 2010 tax year have not been calculated as of the above date.

TAX CERTIFICATE NO: 176 Page: 1

Collecting Office: HARRIS-MONTGOMERY COUNTIES MUD 386
TIM SPENCER, TAX ASSESSOR-COLLECTOR
822 WEST PASADENA BLVD
DEER PARK, TX 77536-5749

Collecting Taxes For: HARRIS-MONTGOMERY COUNTIES MUD #386


PROPERTY OWNER
THE WOODLANDS LAND
DEVELOPMENT CO LP
PO BOX 5050
SPRING, TX 77380-5050

STATUS: M -
Property Account Number: 0000051054 PIDN: 0451330010004

This is to certify that after a careful check of the tax records of this office, the following delinquent taxes, penalties and interest are due on the described property for this taxing unit.

Year	Taxing Delinquent	Unit	Type	Base Tax Due	Delinquent Taxes, Penalties & Interest	
***** CURRENT YEAR TAXES *****						
YEAR	ENTITY	TYPE	NET VALUE	BASE LEVY	AMOUNT PAID	AMOUNT DUE
2009	386		13,639	156.85	156.85	0.00
TOTAL DUE: \$ 0.00						

(if applicable) The above property has/is receiving special valuation based on its use, and additional rollback taxes may become due based on the provisions of the special valuation.

Signature Of Authorized Officer:  APRIL 1, 2010
Date of Tax Certificate

TAX CERTIFICATE AS OF MAY OF 2010 RUN ON 03.31.2010
ISSUED TO: THE WOODLANDS LAND DEVELOPMENT CO 3PO BOX 5050 SPRING TX 77387-5050
ACCOUNT NO: 00-0451.33.0010005
DESCRIPTION: TR 5 ABST 829 W WHITE
CERTIFICATE NO: 86024243
AC-SP-DI 37.0084 AC
TAXROLL NAME: DEVELOPMENT CO
JURISDICTION CODES: CO SC CI CL DU MD RD PD PD RD SD WD WF W
YEAR & RATES: TAXES PAID ATT VALUED
ST/ACR BOND COUNTY FMR SFRESH ROAD WOL TYN HOSPITAL HNC COL FIRE # DRN H.U.D.S ISD CED
2009 AMT 63.73 ON 01.20.10 PI 0.00 LEGAL 0.00 PAID AMT 63.73
TOTALS DUE TAX
FBI ATT
BASE AMT DUE 0.00 AMT OF PAI 0.00 TOTAL LEGAL 0.00 TOTAL DUE 0.00


J. R. MOORE, JR.
TAX ASSESSOR-COLLECTOR
MONTGOMERY COUNTY, TEXAS
THIS IS TO CERTIFY THAT AFTER A CAREFUL CHECK OF THE TAX RECORDS OF THIS OFFICE THAT THIS CERTIFICATE INDICATES THE AMOUNT OF DELINQUENT TAXES.
BY: DANA C. DEPUTY
IF THE ABOVE SPECIFIED PROPERTY HAS OR IS RECEIVING SPECIAL VALUATION BASED ON ITS USE, ADDITIONAL ROLLBACK TAXES MAY BECOME DUE AND ARE NOT INDICATED BY THIS DOCUMENT.

(if applicable) The above property has/is receiving special valuation based on its use, and additional rollback taxes may become due based on the provisions of the special valuation.

TAX CERTIFICATE AS OF MAY OF 2010 RUN ON 03.31.2010
ISSUED TO: THE WOODLANDS LAND DEVELOPMENT CO 3PO BOX 5050 SPRING TX 77380
ACCOUNT NO: 00-0451.33.0010004
DESCRIPTION: TR 5 & 9 ABST 829 W WHITE
CERTIFICATE NO: 86024242
AC-SP-DI 107.940 AC
TAXROLL NAME: THE WOODLANDS LAND
JURISDICTION CODES: CO SC CI CL DU MD RD PD PD RD SD WD WF W
YEAR & RATES: TAXES PAID ATT VALUED
ST/ACR BOND COUNTY FMR SFRESH ROAD WOL TYN HOSPITAL HNC COL FIRE # DRN H.U.D.S ISD CED
2009 AMT 63.73 ON 01.20.10 PI 0.00 LEGAL 0.00 PAID AMT 63.73
TOTALS DUE TAX
FBI ATT
BASE AMT DUE 0.00 AMT OF PAI 0.00 TOTAL LEGAL 0.00 TOTAL DUE 0.00

J. R. MOORE, JR.
TAX ASSESSOR-COLLECTOR
MONTGOMERY COUNTY, TEXAS
THIS IS TO CERTIFY THAT AFTER A CAREFUL CHECK OF THE TAX RECORDS OF THIS OFFICE THAT THIS CERTIFICATE INDICATES THE AMOUNT OF DELINQUENT TAXES.
BY: DANA C. DEPUTY
IF THE ABOVE SPECIFIED PROPERTY HAS OR IS RECEIVING SPECIAL VALUATION BASED ON ITS USE, ADDITIONAL ROLLBACK TAXES MAY BECOME DUE AND ARE NOT INDICATED BY THIS DOCUMENT.

(if applicable) The above property has/is receiving special valuation based on its use, and additional rollback taxes may become due based on the provisions of the special valuation.

Signature Of Authorized Officer:  APRIL 1, 2010
Date of Tax Certificate

TAX CERTIFICATE
LEO VASQUEZ
HARRIS COUNTY TAX ASSESSOR-COLLECTOR
1001 PRESTON AVE, SUITE 100
HOUSTON, TEXAS 77062
Issued To: THE WOODLANDS LAND DEVELOPMENT CO 3PO BOX 5050 SPRING, TX 77380
Legal Description: TR 5 & 9 ABST 829 W WHITE
Parcel Address: 0 KINGS RD Legal Acres: 107.9400
Certificate No: 045-133-001-0004
Certificate Fee: \$10.00
TAX CERTIFICATES ARE ISSUED WITH THE MOST CURRENT INFORMATION AVAILABLE. ALL ACCOUNTS ARE SUBJECT TO CHANGE PER SECTION 26.15 OF THE TEXAS PROPERTY TAX CODE. THIS IS TO CERTIFY THAT ALL TAXES DUE ON THE ABOVE DESCRIBED PROPERTY HAVE BEEN EXAMINED, UP TO AND INCLUDING THE YEAR 2009. ALL TAXES ARE PAID IN FULL.
Exemptions: TIMBER
2009 Value: 1,101,807
2009 Levy: \$162.46
2009 Levy Balance: \$0.00
Prior Year Levy Balance: \$0.00
Total Levy Due: \$0.00
P&I + Attorney Fee: \$0.00
Total Amount Due: \$0.00
Certified Tax Unit(s): 40 Harris County, 41 Harris County Flood Control Dist, 42 Port of Houston Authority, 43 Harris County Hospital District, 44 Harris County Dept. of Education, 45 Lone Star College System, 550 Emergency Service Dist #7 (Fire), 666 Emergency Service Dist #11 (E.M.S.)
Reference (GF) No: N/A
Issued By: LEO VASQUEZ
HARRIS COUNTY TAX ASSESSOR-COLLECTOR
Delinquent_tax_certificate.rtf v1.62

LEO VASQUEZ
Harris County Tax Assessor - Collector
www.hctax.net

Certificate No. 349529
Date: April 29, 2010

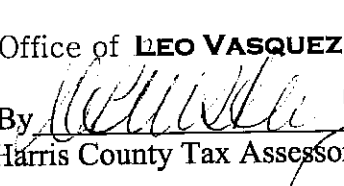
Tax Certificate
Account: 045-133-001-0002
TRS 2 2J 2J & 2L-1
ABST 829 W WHITE
342.0622 ACRES

I hereby certify that the tax records of Harris County taxes show paid 2009 on the above-referenced account. An exception to this would be when there is a change in land use or a change in exemption status during the year. This certificate does not cover exceptions.

Account 045-133-001-0117 was split out of the above referenced account was created in 2010.


SUBJECT TO ROLL BACK TAXES

Certified tax units:
40 Harris County
41 Harris County Flood Control District
42 Port of Houston Authority
43 Harris County Hospital District
44 Harris County Dept of Education
45 Lone Star College System
550 Emergency Service Dist#7(Fire)
666 Emergency Service Dist#11(E.M.S.)

Office of LEO VASQUEZ
By: 
Harris County Tax Assessor-Collector
Fee \$10.00

P.O. Box 4663 ♦ Houston, Texas 77210-4663 ♦ (713) 368-2102 ♦ Fax (713) 368-2219

OFFICE OF BEVERLY B. KAUFMAN
COUNTY CLERK, HARRIS COUNTY, TEXAS
MAP RECORDS OF COUNTY CLERK
FILM CODE 635246A
THE WOODLANDS CREEKSIDE
PARK WEST SEC 3
THIS IS PAGE 3 OF 3 PAGES
SCANNER KM-4850w



Tomball Independent School District

OFFICE OF THE TAX COLLECTOR
P.O. BOX 276 • TOMBALL, TEXAS 77377-0276

www.tomballisd.net

March 25, 2010

RE: Account 0451330010117

This is a statement from Tomball I.S.D. that the taxes to be imposed on account number 0451330010117 by Tomball Independent School District for the 2009 tax year have not been calculated as of the above date.

Sincerely,

Charlotte Huffman
Deputy Tax Collector

Harris-Montgomery Counties Municipal Utility District Number 386

822 West Pasadena Boulevard
Deer Park, Texas 77536-5749

The Woodlands Land Development Company
PO Box 5050
Spring, TX 77387-5050

RE: TR 2B-2
ABST 829 W WHITE
Account Number: 045-133-001-0117

Gentlemen,

You inquired about the 2009 property tax due on the above referenced tract. The 2009 value has not been certified by the Harris County Central Appraisal District on this account as of this date for Harris-Montgomery Counties Municipal Utility District Number 386 and therefore the 2009 tax amount is not due or available at this time.

Please do not hesitate to give us a call if you should have any questions regarding this matter.

Sincerely yours,

Tim Spencer
Tax Assessor-Collector
April 1, 2010

TAX CERTIFICATE FOR ACCOUNT: 0451330010002
AD NUMBER: 0451330010002
DATE: 6/11/2010
PROPERTY DESCRIPTION: TRS 2 2H 2J & 2L-1 ABST 829 W WHITE

REQUESTED BY: COURTHOUSE SPECIALISTS
PROPERTY OWNER: THE WOODLANDS LAND DEVELOPMENT CO
9800 NW FRWY #400 HOUSTON TX 77092

THIS IS TO CERTIFY THAT THE AD VALOREM RECORDS OF THE TOMBALL ISD TAX ASSESSOR-COLLECTOR REFLECT THE TAX, INTEREST, AND OTHER STATUTORY FEES THAT HAVE BEEN ASSESSED AND ARE NOW DUE TO THE TAXING ENTITIES AND FOR THE YEARS SET OUT BELOW FOR THE DESCRIBED PROPERTY HEREIN.

Table with columns: YEAR, TAX UNIT, LEVY, PEN, INT, DEF INT, ATTY, AMOUNT DUE. Row 1: 2009 TOMBALL I.S.D., 0.00, 0.00, 0.00, 0.00, 0.00, 0.00.

TOTAL CERTIFIED TAX DUE 6/2010: \$ 0.00
ISSUED TO: COURTHOUSE SPECIALISTS
ACCOUNT NUMBER: 0451330010002

CERTIFIED BY: [Signature] TOMBALL I.S.D.

This is a statement from the Tax Collector of Tomball I.S.D., indicating that the taxes to be imposed on account number 0451330010002 by Tomball Independent School District for the 2010 tax year have not been calculated as of the above date.

Collecting Office: HARRIS-MONTGOMERY COUNTIES MUD #386
TIM SPENCER, TAX ASSESSOR-COLLECTOR
822 WEST PASADENA BLVD
DEER PARK, TX 77536-5749

Collecting Taxes For: HARRIS-MONTGOMERY COUNTIES MUD #386

PROPERTY OWNER: THE WOODLANDS LAND DEV CO LP
PROPERTY DESCRIPTION: KUYKENDAHL RD TRS 2 2H 2J & 2L-1 ABST 829 W WHITE
ACRES: 110.6571

STATUS:
Property Account Number: 52017 PIDN: 0451330010002

This is to certify that after a careful check of the tax records of this office, the following delinquent taxes, penalties and interest are due on the described property for this taxing unit.

Table with columns: Year, Taxing Delinquent, Unit, Type, Base Tax Due, Delinquent Taxes, Penalties & Interest. Includes sub-totals for 2009 and current year taxes.

(if applicable) The above property has/is receiving special valuation based on its use, and additional rollback taxes may become due based on the provisions of the special valuation.

Signature of Authorized Officer: [Signature] JUNE 18, 2010 Date of Tax Certificate



LEO VASQUEZ
Harris County Tax Assessor - Collector
www.hctax.net

Certificate No. 349530
Date: April 29, 2010

Tax Certificate

Account: 045-133-001-0114
TR 2A
ABST 829 W WHITE
12.3171 ACRES

I hereby certify that the tax records of Harris County taxes show paid 2009 on the above-referenced account. An exception to this would be when there is a change in land use or a change in exemption status during the year. This certificate does not cover exceptions.

Account 045-133-001-0118 was split out of the above referenced account was created in 2010.

SUBJECT TO ROLL BACK TAXES


Certified tax units:

- 40 Harris County
41 Harris County Flood Control District
42 Port of Houston Authority
43 Harris County Hospital District
44 Harris County Dept of Education
45 Lone Star College System
550 Emergency Service Dist#7(Fire)
666 Emergency Service Dist#11(E.M.S.)

Fee \$10.00

Office of LEO VASQUEZ
By [Signature]
Harris County Tax Assessor-Collector

P.O. Box 4663 • Houston, Texas 77210-4663 • (713) 368-2102 • Fax (713) 368-2219



Tomball Independent School District

OFFICE OF THE TAX COLLECTOR
P.O. BOX 276 • TOMBALL, TEXAS 77377-0276

www.tomballisd.net

Harris-Montgomery Counties Municipal Utility District Number 386

822 West Pasadena Boulevard
Deer Park, Texas 77536-5749

The Woodlands Land Development Company
PO Box 5050
Spring, TX 77387-5050

RE: TR 2A-1
ABST 829 W WHITE
Account Number: 045-133-001-0118

Gentlemen,

You inquired about the 2009 property tax due on the above referenced tract. The 2009 value has not been certified by the Harris County Central Appraisal District on this account as of this date for Harris-Montgomery Counties Municipal Utility District Number 386 and therefore the 2009 tax amount is not due or available at this time.

Please do not hesitate to give us a call if you should have any questions regarding this matter.

Sincerely yours,

Tim Spencer
Tax Assessor-Collector
April 1, 2010

TAX CERTIFICATE FOR ACCOUNT: 0451330010114
AD NUMBER: 0451330010114
DATE: 6/11/2010
PROPERTY DESCRIPTION: TR 2A ABST 829 W WHITE

REQUESTED BY: COURTHOUSE SPECIALISTS
PROPERTY OWNER: THE WOODLANDS LAND DEVELOPMENT CO
9800 NW FRWY #400 HOUSTON TX 77092

THIS IS TO CERTIFY THAT THE AD VALOREM RECORDS OF THE TOMBALL ISD TAX ASSESSOR-COLLECTOR REFLECT THE TAX, INTEREST, AND OTHER STATUTORY FEES THAT HAVE BEEN ASSESSED AND ARE NOW DUE TO THE TAXING ENTITIES AND FOR THE YEARS SET OUT BELOW FOR THE DESCRIBED PROPERTY HEREIN.

Table with columns: YEAR, TAX UNIT, LEVY, PEN, INT, DEF INT, ATTY, AMOUNT DUE. Row 1: 2009 TOMBALL I.S.D., 0.00, 0.00, 0.00, 0.00, 0.00, 0.00.

TOTAL CERTIFIED TAX DUE 6/2010: \$ 0.00
ISSUED TO: COURTHOUSE SPECIALISTS
ACCOUNT NUMBER: 0451330010114

CERTIFIED BY: [Signature] TOMBALL I.S.D.

This is a statement from the Tax Collector of Tomball I.S.D., indicating that the taxes to be imposed on account number 0451330010114 by Tomball Independent School District for the 2010 tax year have not been calculated as of the above date.



LEO VASQUEZ
Harris County Tax Assessor - Collector
www.hctax.net

Certificate No. 349874
Date: June 10, 2010

Collecting Office: HARRIS-MONTGOMERY COUNTIES MUD #386
TIM SPENCER, TAX ASSESSOR-COLLECTOR
822 WEST PASADENA BLVD
DEER PARK, TX 77536-5749

Collecting Taxes For: HARRIS-MONTGOMERY COUNTIES MUD #386

PROPERTY OWNER	PROPERTY DESCRIPTION	
THE WOODLANDS LAND DEVELOPMENT CO PO BOX 5050 SPRING, TX 77387-5050	KUYKENDAHL RD TR 2A ABST 829 W WHITE	0000000

ACRES: 12.3171
STATUS: M -
Property Account Number: 0000051072 PIDN: 0451330010114

This is to certify that after a careful check of the tax records of this office, the following delinquent taxes, penalties and interest are due on the described property for this taxing unit.

Year	Taxing Delinquent Unit	Type	Base Tax Due	Delinquent Taxes, Penalties & Interest
TOTAL DELINQUENT: \$ 0.00				

***** CURRENT YEAR TAXES *****

YEAR	ENTITY	TYPE	NET VALUE	BASE LEVY	AMOUNT PAID	AMOUNT DUE
2009	386		2,217	25.50	25.50	0.00
TOTAL DUE: \$						0.00

(if applicable) The above property has/is receiving special valuation based on its use, and additional rollback taxes may become due based on the provisions of the special valuation.

Signature of Authorized Officer: *Tim Spencer* Date of Tax Certificate: JUNE 18, 2010

Tax Certificate

Account: 045-133-001-0004
**THE WOODLANDS LAND
0 KINGS RD
TRS 4 & 9
ABST 829 W WHITE
107.9400 AC**

I hereby certify that the tax records of Harris County taxes show paid 2009 on the above-referenced account. An exception to this would be when there is a change in land use or a change in exemption status during the year. This certificate does not cover exceptions.

Account 045-133-001-0122 was split out of the above referenced account was created in 2010.

Certified tax units:

- 40 Harris County
- 41 Harris County Flood Control District
- 42 Port of Houston Authority
- 43 Harris County Hospital District
- 44 Harris County Dept of Education
- 45 Lone Star College System
- 550 Emergency Service Dist#7(Fire)
- 666 Emergency Service Dist#11(E.M.S.)

Fee \$10.00

Office of **LEO VASQUEZ**
By: *Leo Vasquez*
Harris County Tax Assessor-Collector

P.O. Box 4663 ♦ Houston, Texas 77210-4663 ♦ (713) 368-2102 ♦ Fax (713) 368-2219
www.hctax.net

TAX CERTIFICATE FOR ACCOUNT : 0451330010004
AD NUMBER: 0451330010004
GF NUMBER:
CERTIFICATE NO: 1312927
COLLECTING AGENCY:
Brian Ludwig
PO Box 276
Tomball TX 77377-0276

DATE: 2/18/2010
FEE: \$10.00
PROPERTY DESCRIPTION:
TRS 4 & 9
ABST 829 W WHITE

REQUESTED BY:
THE WOODLANDS LAND DEVELOPMENT CO
3PO BOX 5050
SPRING TX 77380

PROPERTY OWNER:
THE WOODLANDS LAND DEVELOPMENT CO
3PO BOX 5050
SPRING TX 77380

THIS IS TO CERTIFY THAT THE AD VALOREM RECORDS OF THE TOMBALL ISD TAX ASSESSOR-COLLECTOR REFLECT THE TAX, INTEREST, AND OTHER STATUTORY FEES THAT HAVE BEEN ASSESSED AND ARE NOW DUE TO THE TAXING ENTITIES AND FOR THE YEARS SET OUT BELOW FOR THE DESCRIBED PROPERTY HEREIN. THE TAX ASSESSOR-COLLECTOR MAKES NO CERTIFICATION AS TO THE AMOUNT OF TAX, PENALTY, INTEREST, OR OTHER FEES ASSESSED BY OR DUE ANY TAXING ENTITY FOR THE YEAR OR YEARS FOR WHICH THE TAX ASSESSOR-COLLECTOR DID NOT HAVE THE STATUTORY DUTY TO COLLECT OR KEEP RECORDS OF SUCH COLLECTION. ADDITIONAL TAXES MAY BECOME DUE ON THE DESCRIBED PROPERTY, WHICH ARE NOT REFLECTED HEREIN, IF THE SAID DESCRIBED PROPERTY HAS OR IS RECEIVING ANY SPECIAL STATUTORY VALUATIONS THAT MAY TRIGGER TAX ROLLBACK PROVISIONS. THIS CERTIFICATE APPLIES TO ADVALOREM TAXES ONLY AND DOES NOT APPLY TO ANY SPECIAL ASSESSMENT LEVIES.

CURRENT VALUES	
LAND MKT VALUE:	82,980
AG LAND VALUE:	1,008,847
APPRAISED VALUE:	1,101,807
EXEMPTIONS:	AGTMB
LAWSUITS:	
IMPROVEMENT:	0
DEF HOMESTEAD:	0
LIMITED VALUE:	0

YEAR	TAX UNIT	LEVY	PEN	INT	DEF INT	ATTY	AMOUNT DUE
2009	TOMBALL I.S.D.	0.00	0.00	0.00	0.00	0.00	0.00
2009 SUB TOTAL							\$0.00

TOTAL CERTIFIED TAX DUE 2/2010: \$ 0.00
ISSUED TO: THE WOODLANDS LAND
ACCOUNT NUMBER: 0451330010004

CERTIFIED BY: *Keith Williams* TOMBALL I.S.D.

This is a statement from the Tax Collector of Tomball I.S.D., indicating that the taxes to be imposed on account number 0451330010004 by Tomball Independent School District for the 2010 tax year have not been calculated as of the above date.

822 West Pasadena Boulevard
Deer Park, Texas 77536-5749
Phone: 281/479-7798 Fax: 281/479-5980

The Woodlands Land Development Company
PO Box 5050
Spring, TX 77387-5050

RE: TR 4C
ABST 829 W WHITE
Account Number: 045-133-001-0122


Gentlemen,

You inquired about the 2009 property tax due on the above referenced tract. The 2009 value has not been certified by the Harris County Central Appraisal District on this account as of this date for Harris-Montgomery Counties Municipal Utility District Number 386 and therefore the 2009 tax amount is not due or available at this time. There are no taxes on this account due to Harris-Montgomery Counties Municipal Utility District 386.

Please do not hesitate to give us a call if you should have any questions regarding this matter.

Sincerely yours,

Tim Spencer
Tim Spencer
Tax Assessor-Collector
April 1, 2010



Tomball Independent School District
OFFICE OF THE TAX COLLECTOR
P.O. BOX 276 • TOMBALL, TEXAS 77377-0276
www.tomballisd.net

March 25, 2010

RE: Account 0451330010122

This is a statement from Tomball I.S.D. that the taxes to be imposed on account number 0451330010122 by Tomball Independent School District for the 2009 tax year have not been calculated as of the above date.

Sincerely,
Charlotte Huffman
Charlotte Huffman
Deputy Tax Collector

Collecting Office: HARRIS-MONTGOMERY COUNTIES MUD #386
TIM SPENCER, TAX ASSESSOR-COLLECTOR
822 WEST PASADENA BLVD
DEER PARK, TX 77536-5749

Collecting Taxes For: HARRIS-MONTGOMERY COUNTIES MUD #386

PROPERTY OWNER	PROPERTY DESCRIPTION	
THE WOODLANDS LAND DEVELOPMENT CO LP PO BOX 5050 SPRING, TX 77380-5050	KINGS RD TRS 4 & 9 ABST 829 W WHITE	0000000

ACRES: 75.7739
STATUS: M -
Property Account Number: 0000051054 PIDN: 0451330010004

This is to certify that after a careful check of the tax records of this office, the following delinquent taxes, penalties and interest are due on the described property for this taxing unit.

Year	Taxing Delinquent Unit	Type	Base Tax Due	Delinquent Taxes, Penalties & Interest
TOTAL DELINQUENT: \$ 0.00				

***** CURRENT YEAR TAXES *****

YEAR	ENTITY	TYPE	NET VALUE	BASE LEVY	AMOUNT PAID	AMOUNT DUE
2009	386		13,639	156.85	156.85	0.00
TOTAL DUE: \$						0.00

(if applicable) The above property has/is receiving special valuation based on its use, and additional rollback taxes may become due based on the provisions of the special valuation.

Signature of Authorized Officer: *Tim Spencer* Date of Tax Certificate: JUNE 18, 2010

OFFICE OF
BEVERLY B. KAUFMAN
COUNTY CLERK, HARRIS COUNTY, TEXAS
MAP RECORDS OF COUNTY CLERK

FILM CODE 635246C

THE WOODLANDS CREEKSIDE
PARK WEST SEC 3

THIS IS PAGE 3 OF 3 PAGES
SCANNER KM-4850w

COPY