

1.147 ACRES DEDICATED FOR RIGHT-OF-WAY PURPOSES.

UNRESTRICTED RESERVE "A"
155080 Sq. Ft.
3.560 Ac.

VOSR-35
CONC. MON.
ELEV. 164.82

STERLING RIDGE VILLAGE CENTER
UNRESTRICTED RESERVE "I"
FILE NO. 2000-016848
CAB. N. SHEET 123 M.C.M.R.

STERLING RIDGE VILLAGE CENTER
UNRESTRICTED RESERVE "I"
FILE NO. 2000-016848
CAB. N. SHEET 123 M.C.M.R.

**THE WOODLANDS
VILLAGE OF STERLING RIDGE SEC. 35
A PARTIAL REPLAT OF
STERLING RIDGE VILLAGE CENTER
RESERVE "I"**

FILE NO. 2000-016848
CAB. N. SHEET 123 M.C.M.R.
AND A SUBDIVISION OF

4.707 ACRES

CONTAINING

1 BLOCK AND 3.560 ACRES IN 1 RESERVE

4.707 ACRES OUT OF THE A. SMITH SURVEY, A-499
MONTGOMERY COUNTY, TEXAS

**OWNER: THE WOODLANDS LAND
DEVELOPMENT COMPANY, L.P.**

2201 TIMBERLOCH PLACE - THE WOODLANDS, TEXAS 77380

ENGINEER: PATE ENGINEERS, INC.

13333 N.W. FRWY., SUITE 300 - HOUSTON, TEXAS 77040

NOVEMBER 2002 JOB No. 319-096-00

SHEET 1 OF 2

CURVE TABLE						
CURVE	LENGTH	RADIUS	DELTA	CHORD BEARING	CHORD LENGTH	TANGENT
C1	532.53	690.00	44°13'12"	N84°59'00"E	519.41	280.32
C2	84.43	60.00	80°37'24"	N41°53'11"W	77.63	50.90
C3	62.17	100.00	35°37'24"	N19°23'11"W	61.18	32.13
C4	107.74	340.00	18°09'20"	N28°07'13"W	107.29	54.32
C5	85.59	50.00	98°05'02"	N68°05'04"W	75.52	57.60
C6	85.59	50.00	98°05'03"	S29°59'58"W	75.52	57.60
C7	82.39	260.00	18°09'20"	S28°07'13"E	82.04	41.54
C8	35.65	100.00	20°25'26"	S47°24'36"E	35.46	18.01
C9	162.76	60.00	155°25'26"	S20°05'24"W	117.25	275.46
C10	95.06	300.00	18°09'20"	S28°07'13"E	94.66	47.93
C11	19.63	25.00	45°00'00"	N14°41'53"W	19.13	10.36
C12	97.35	690.00	8°05'02"	N66°54'56"E	97.27	48.76
C13	97.35	690.00	8°05'02"	N74°59'58"E	97.27	48.76

STERLING RIDGE VILLAGE CENTER
UNRESTRICTED RESERVE "H"
FILE NO. 2000-016848
CAB. N. SHEET 123 M.C.M.R.

ACCESS ESMT.
F.N. 2000-093491
M.C.M.R.

SE CORNER
ALEXANDER
SMITH SURVEY
A-499

MONTGOMERY COUNTY
SCHOOL LAND A-666

WILLIAM WHITE A-592

X= 3,095,869.321
Y= 870,156.917

X= 3,094,306.03
Y= 870,588.03

PATE ENGINEERS, INC. Apr 28, 2003-10:58am Shaun W

File # 2003-115718 Cab 4 Sheet 186 Reason for Replat: Row Dedication

STATE OF TEXAS
COUNTY OF MONTGOMERY

THE WOODLANDS LAND DEVELOPMENT COMPANY, L.P., acting herein by and through The WOODLANDS OPERATING COMPANY, L.P. its authorized agent, acting herein by and through its President and Chief Executive Officer, Thomas J. D'Alessandro, IV, owner (hereinafter referred to as "Owner") of the property subdivided in the above and foregoing map of THE WOODLANDS VILLAGE OF STERLING RIDGE SEC. 35, do hereby make subdivision of said property for and on behalf of said THE WOODLANDS LAND DEVELOPMENT COMPANY, L.P., according to the lines, streets, lots, alleys, parks, building lines, and easements thereon shown and designate said subdivision as THE WOODLANDS VILLAGE OF STERLING RIDGE SEC. 35. Located in the A. SMITH Survey, Abstract 498 in Montgomery County, Texas and on behalf of said THE WOODLANDS LAND DEVELOPMENT COMPANY, L.P.; and dedicate to public use, as such, the streets, alleys, parks and easements shown thereon forever; and do hereby waive any claims for damages occasioned by the establishing of grades as approved for the streets and alleys dedicated, or occasioned by the alteration of the surface of any portion of streets or alleys to conform to such grades; and do hereby bind myself, our successors and assigns to warrant and forever defend the title to the land so dedicated.

THIS is to certify that THE WOODLANDS LAND DEVELOPMENT COMPANY, L.P., acting herein by and through THE WOODLANDS OPERATING COMPANY, L.P. its authorized agent, acting herein by and through its President and Chief Executive Officer, Thomas J. D'Alessandro, IV, Owner of the property subdivided in the above foregoing map of THE WOODLANDS VILLAGE OF STERLING RIDGE SEC. 35, have complied or will comply with all regulations heretofore on file with the Montgomery County Engineer and adopted by the Commissioners' Court of Montgomery County, Texas.

FURTHER, Owner has dedicated and by these presents does dedicate to the use of the public for public utility purposes forever unobstructed aerial easements. The aerial easements shall extend horizontally an additional eleven feet, six inches (11'6") for ten feet (10'0") perimeter ground easements or seven feet, six inches (7'6") for fourteen feet (14'0") perimeter ground easements or five feet, six inches (5'6") for sixteen feet (16'0") perimeter ground easements, from a plane sixteen feet (16'0") above ground level upward, located adjacent to and adjoining said public utility easements that are designated with aerial easements (U.E. & A.E.) as indicated and depicted, hereon, whereby the aerial easement totals twenty one feet, six inches (21'6") in width.

FURTHER, Owner has dedicated and by these presents does dedicate to the use of the public for public utility purposes forever unobstructed aerial easements. The aerial easements shall extend horizontally an additional ten feet (10'0") for ten feet (10'0") back-to-back ground easements or eight feet (8'0") for fourteen feet (14'0") back-to-back ground easements or seven feet (7'0") for sixteen feet (16'0") back-to-back ground easements, from a plane sixteen feet (16'0") above ground level upward, located adjacent to both sides and adjoining said public utility easements that are designated with aerial easements (U.E. & A.E.) as indicated and depicted hereon, whereby the aerial easement totals thirty feet (30'0") in width.

FURTHER, Owner does hereby dedicate forever to the public a strip, a minimum of land fifteen feet (15'0") wide on each side of the centerline of any and all gullies, ravines, draws, sloughs, or other natural drainage courses located in the said subdivision, as easements for drainage purposes, giving Montgomery County and/or any other public agency the right to enter upon said easements at any and all times for the purpose of constructing and/or maintaining drainage work and/or structures.

FURTHER, all of the property subdivided in the above and foregoing map shall be restricted in its use, which restrictions shall run with the title to the property, and shall be enforceable at the option of Montgomery County, by Montgomery County or any citizen thereof, by injunction as follows:

- 1) That drainage of septic tanks into any road, street, alley or other public ditches, either directly or indirectly, is strictly prohibited.
- 2) Drainage structures under private driveways shall have a net drainage opening area of sufficient size to permit the free flow of water without backwater, and shall be a minimum of one and three quarters (1-3/4) square feet (18" diameter pipe culvert).

IN TESTIMONY WHEREOF, THE WOODLANDS OPERATING COMPANY, L.P., A TEXAS LIMITED PARTNERSHIP acting in its capacity as authorized agent of THE WOODLANDS LAND DEVELOPMENT COMPANY, L.P., A TEXAS LIMITED PARTNERSHIP, has caused these presents to be signed by Thomas J. D'Alessandro, IV, its President and Chief Executive Officer thereunto authorized, this the 7th day of May, 2003.

THE WOODLANDS LAND DEVELOPMENT COMPANY, L.P.,
A Texas Limited Partnership

By: THE WOODLANDS OPERATING COMPANY, L.P.
A Texas Limited Partnership
Its Authorized Agent


By: Thomas J. D'Alessandro, IV
Thomas J. D'Alessandro, IV
President and Chief Executive Officer

STATE OF TEXAS
COUNTY OF MONTGOMERY

BEFORE ME, the undersigned authority, on this day personally appeared Thomas J. D'Alessandro, IV, President and Chief Executive Officer of THE WOODLANDS OPERATING COMPANY, L.P., a Texas Limited Partnership, Authorized Agent of THE WOODLANDS LAND DEVELOPMENT COMPANY, L.P., a Texas Limited Partnership, known to me to be the person whose name is subscribed to the foregoing instrument and acknowledged to me that he executed the same for the purposes and considerations therein expressed, and in the capacity therein and herein set out, and as an act and deed of said limited partnership.

GIVEN UNDER MY HAND AND SEAL OF OFFICE, this 7th day of May, 2003.

Kathy L. Reibold
Notary Public in and for the State of Texas.
My Commission expires: 9-19-04



This is to certify that the Houston Planning Commission of the City of Houston, Texas has approved this plat and subdivision of THE WOODLANDS VILLAGE OF STERLING RIDGE, SEC. 35 in conformance with the laws of the State of Texas and the ordinances of the City of Houston as shown hereon and authorized the recording of this plat this 11th day of August, 2003.

By: M. Marv Katz Or By: L. S. Brown
M. Marv Katz, Chairman L. S. Brown, Vice Chairman

By: Robert M. Litke
Robert M. Litke, Secretary

I, Mark J. Mooney, P.E., County Engineer of Montgomery County, Texas, do hereby certify that the plat of this subdivision complies with all of the existing rules and regulations of this office as adopted by the Montgomery County Commissioners' Court.

I further certify that the plat of this subdivision complies with requirements for internal subdivision drainage as adopted by the Commissioners' Court; however, no certification is hereby given as to the effect of drainage from this subdivision on the intercepting drainage artery or parent stream or on any other area of subdivision within the watershed.

Mark J. Mooney
Mark J. Mooney, P.E.
Montgomery County Engineer



I, Stephen P. Matovich, an authorized under the laws of the State of Texas to practice the profession of surveying and hereby certify that the above subdivision is true and correct; was prepared from an actual survey of the property made under my supervision on the ground; that the elevation benchmark reflected on the face of the plat was established as required by regulation; that all corners and angle points of the boundaries of the original tract to be subdivided of reference have been marked with iron rods having a diameter of not less than five-eighths of an inch (5/8") and a length of not less than three feet (3'); and that the plat boundary corners have been tied to the nearest survey corner.

Stephen P. Matovich 5-1-03
Stephen P. Matovich
Registered Professional Land Surveyor
Texas Registration No. 5347




APPROVED by the Commissioners Court of Montgomery County, Texas, this 11th day of August, 2003.

Mike Meador
Mike Meador
Commissioner, Precinct 1

Craig Doyal
Craig Doyal
Commissioner, Precinct 2

Ed Chance
Ed Chance
Commissioner, Precinct 3

Ed Rinehart
Ed Rinehart
Commissioner, Precinct 4



I, Mark Turnbull, Clerk of the County Court of Montgomery County, do hereby certify that the within instrument with its certificate of authentication was filed for registration in my office on 8-11, 2003, at 2:39 o'clock P.M., in Cabinet 180-187, Sheet 180-187, of record of 180-187 for said County.

WITNESS MY HAND AND SEAL OF OFFICE, at Conroe, Montgomery County, Texas, the day and date last above written.

Mark Turnbull
Mark Turnbull, Clerk of the County Court
Montgomery County, Texas.

Issued 9/19/03 By: Alvin Drake
Alvin Drake
Deputy

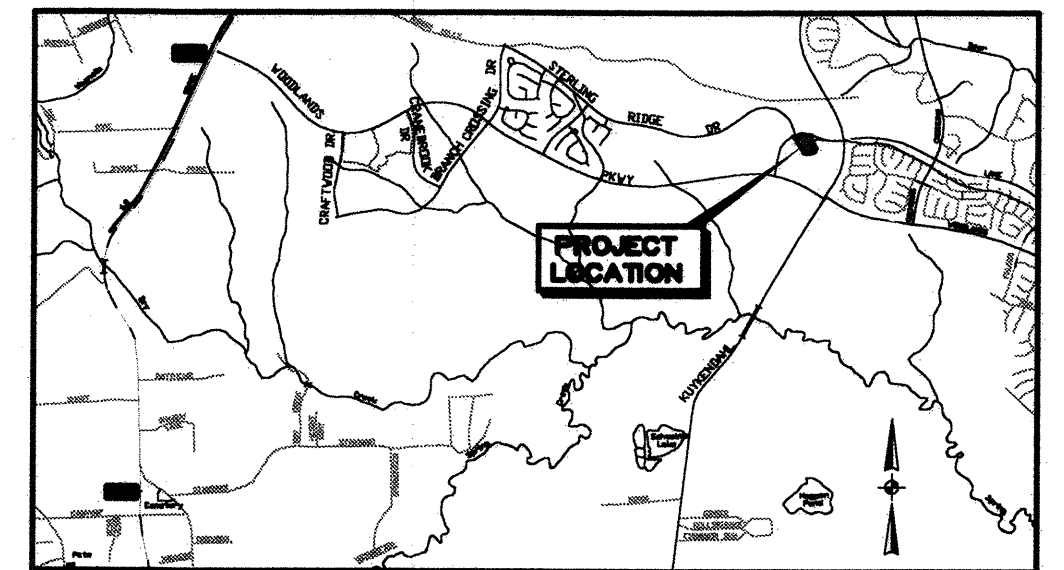
NOTES:

1. B.L. indicates a building line
U.E. indicates a utility easement
STM. SWR. ESM'T. indicates a storm sewer easement
W.L.E. indicates a water line easement
S.S.E. indicates a sanitary sewer easement
VOL., PG. indicates Volume, Page
M.C.M.R. indicates Montgomery County Map Records
M.C.R.P.R. indicates Montgomery County Real Property Records
M.C.O.P.R.R.P. indicates Montgomery County Official Public Records of Real Property
Esm't. indicates easement
F.H.E. indicates a fire hydrant easement
R.O.S.R. indicates a Restricted Open Space Reserve
D.E. indicates a drainage easement
POB indicates point of beginning
2. All non-perimeter easements on property lines are centered unless otherwise noted.
3. All bearings are based on the 1927 Texas State Plane Coordinate System, Lambert Projection, South Central Zone.
4. This survey has not been tied to the official City of Houston Survey monumentation system in accordance with Ordinance No. 69-1978, because a City survey marker has not been established within 2,000'.
5. Unless otherwise indicated, the building lines [B.L.], whether one or more, shown on this subdivision plat are established to evidence compliance with the applicable provisions of Chapter 42, Code of Ordinances, City of Houston, Texas, in effect at the time this plat was approved, which may be amended from time to time.

FILED FOR RECORD

2003 SEP 19 PM 2:38

Mark Turnbull
COUNTY CLERK
MONTGOMERY COUNTY, TEXAS



VICINITY MAP
1" = 1/2 mile

THE WOODLANDS VILLAGE OF STERLING RIDGE SEC. 35 A PARTIAL REPLAT OF STERLING RIDGE VILLAGE CENTER RESERVE "I"

FILE NO. 2000-016848

CAB. N, SHEET 123 M.C.M.R.

AND A SUBDIVISION OF

4.707 ACRES

CONTAINING

1 BLOCK AND 3.560 ACRES IN 1 RESERVE

4.707 ACRES OUT OF THE A. SMITH SURVEY, A-499
MONTGOMERY COUNTY, TEXAS

OWNER: THE WOODLANDS LAND
DEVELOPMENT COMPANY, L.P.

ENGINEER: PATE ENGINEERS, INC.

13333 N.W. FRWY., SUITE 300 - HOUSTON, TEXAS 77040

NOVEMBER 2002 JOB NO. 319-096-00

SHEET 2 OF 2